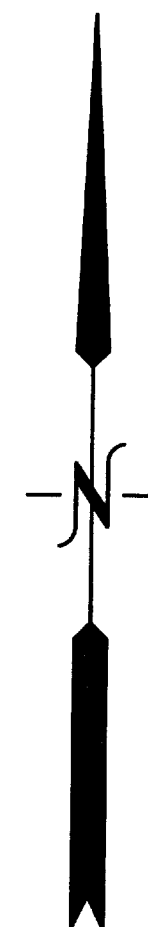


LOCATED IN THE SOUTHWEST 1/4 OF SECTION 28 AND  
THE SOUTHEAST 1/4 OF SECTION 29, TOWN 2 NORTH, RANGE 18 EAST,  
TOWN OF LYONS, WALWORTH COUNTY, WISCONSIN

LOCATED IN THE SOUTHWEST 1/4 OF SECTION 28 AND  
THE SOUTHEAST 1/4 OF SECTION 29, TOWN 2 NORTH, RANGE 18 EAST,  
TOWN OF LYONS, WALWORTH COUNTY, WISCONSIN



BEARING ARE BASED ON  
CERTIFIED SURVEY MAP NO.  
1335 AND 1220 AS PLATED  
(FROM BRIDLEWOOD ESTATES PLAT)

- WORK ORDERED BY -  
DENNIS CONDON  
CONDON CONSTRUCTION  
1521 EAST RACINE  
JANESVILLE, WI 53545

**FARRIS, HANSEN & ASSOCIATES, INC.**  
ENGINEERING — ARCHITECTURE — SURVEYING  
7 RIDGWAY COURT P.O. BOX 437  
ELKHORN, WISCONSIN 53121  
OFFICE: (262) 723-2098 FAX: (262) 723-5886


## REVISIONS

PROJECT NO.	6367
DATE:	09-23-03
SHEET NO.	1 OF 1

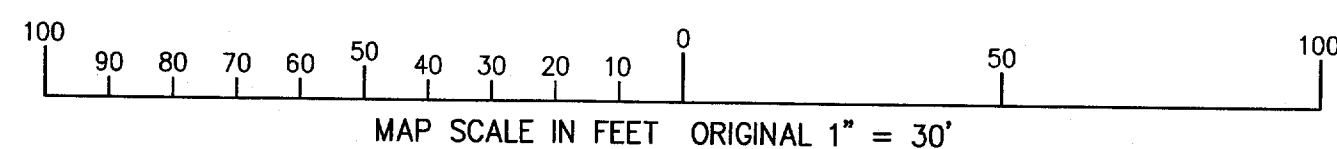
NOTE: COPIES OF THIS MAP TO WHICH THE FOLLOWING CERTIFICATE WILL APPLY SHOW SURVEYOR'S ORIGINAL SEAL AND SIGNATURE IN RED INK. COPIES BY ANY OTHER MEANS MAY HAVE ALTERATIONS WHICH DO NOT REPRESENT THE SURVEYOR'S WORK PRODUCT.

I HEREBY CERTIFY THAT THIS MAP IS A TRUE AND ACCURATE REPRESENTATION OF THE LOCATION OF THE AS BUILT FOUNDATION IN RELATION TO THE MONUMENTS FOUND AND SHOWN REPRESENTING THE SOUTH AND EAST LOT CORNERS TO THE BEST OF MY PROFESSIONAL KNOWLEDGE AND BELIEF. NOTE THIS IS NOT A PLAT OF SURVEY AS DEFINED IN CHAPTER A-E 7 OF WISCONSIN ADMINISTRATIVE CODE

DATED: SEPT. 23, 2003

  
PETER S. GORDON RLS 2101

RECEIVED  
NOV 4 2003  
DRP



MAP SCALE IN FEET ORIGINAL 1" = 30'

9/23/2003 X: \Projects\6367\Dead\SURVEY

NBRE-9

218-1430