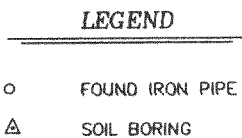
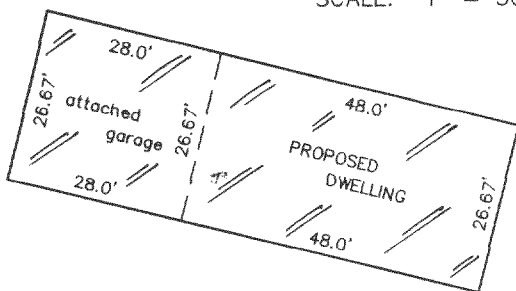


**-OF-**

NOTE: PROPOSED DWELLING TO BE STAKED UPON NOTIFICATION BY THE ABOVE NAMED CLIENT.




SCALE: 1" = 30'





MONUMENTATION BY WRITTEN AGREEMENT  
WITH THE ABOVE NAMED CLIENT HAS BEEN  
WAIVED IN ACCORDANCE WITH A-E 7.01(2)  
OF THE WISCONSIN ADMINISTRATIVE CODE.

"I hereby certify that I have surveyed the above described property and that the above map is a correct representation thereof and shows the size and location of the property, its exterior boundaries, the location of all visible structures and dimensions of all principal buildings thereon, boundary fences, apparent easements, roadways and encroachments, if any."

"This survey is made for the use of the present owners of the property, and those who purchase, mortgage, or guarantee the title thereto within one year from date hereof."



LAND SURVEYS  
MAPPING AND PLANNING  
412 N. PINE STREET  
BURLINGTON, WI 53105  
(262)-767-0225



THIS IS NOT AN ORIGINAL PRINT  
UNLESS THIS SEAL IS RED.

Robert J. Wetzel  
ROBERT J. WETZEL S-1778  
REVISED: JULY 9, 2003  
JUNE 30, 2003  
DATE 5952  
JOB NUMBER

NA2360-1

218-1388