



PLAT OF SURVEY

UNIT 16-22

GENEVA NATIONAL
GOLF CLUB



GENEVA NATIONAL
GOLF CLUB



SURVEY
FOR
SINGLE FAMILY UNIT
16-22

FARRIS, HANSEN & ASSOCIATES, INC.
Engineering, Architecture, Surveying
7 Ridgway Court P.O. Box 437
ELKHORN, WISCONSIN 53121
Office: (414) 723-2098
Fax: (414) 723-5886

REVISIONS

PROJECT NO.
3269.1622
DATE
12-20-91
SHEET NO.
1 OF 1

GOLF CLUB GROUNDS
N 36° 30' 13" E 155.89'

UNIT 16-21

NOTE: YARDS AS SPECIFIED IN
THE DECLARATION OF
COVENANTS, CONDITIONS,
RESTRICTIONS, AND EASEMENTS
FOR THE GENEVA NATIONAL
COMMUNITY RECORDED VOL. 486,
REC. PG. 341, DOC. 0194299

UNIT 16-23

NORTH
GRID
WIS. COORDINATE SYSTEM

MAP SCALE IN FEET 1"=20'

LEGEND


- IRON REBAR STAKE FOUND
- IRON REBAR STAKE SET

NOTE: COPIES OF THIS MAP TO WHICH THE FOLLOWING CERTIFICATE WILL APPLY ARE BLUE LINE PRINTS SHOWING SURVEYOR'S ORIGINAL SEAL AND SIGNATURE IN BLACK INK. COPIES BY ANY OTHER MEANS MAY HAVE ALTERATIONS WHICH DO NOT REPRESENT THE SURVEYOR'S WORK PRODUCT.

I HEREBY CERTIFY THAT THE ABOVE DESCRIBED PROPERTY HAS BEEN SURVEYED UNDER MY DIRECTION AND THAT THE ABOVE MAP IS A TRUE REPRESENTATION THEREOF AND SHOWS THE SIZE AND LOCATION OF THE PROPERTY, ITS EXTERIOR BOUNDARIES, THE LOCATION OF ALL VISIBLE STRUCTURES AND DIMENSIONS OF ALL PRINCIPAL BUILDINGS THEREON, BOUNDARY FENCES, APPARENT EASEMENTS, ROADWAYS AND VISIBLE ENCROACHMENTS, IF ANY. THIS SURVEY IS MADE FOR THE USE OF THE PRESENT OWNERS OF THE PROPERTY, AND ALSO THOSE WHO PURCHASE, MORTGAGE, OR GUARANTEE THE TITLE THERETO WITHIN ONE YEAR FROM THE DATE HEREOF.

DATED: 12/20/91

Patricia A. Anderson



WORK ORDERED BY: JERRY FARRIS DATE: 12-19-91

JGN-16-22