

HAROLD H. KOLB

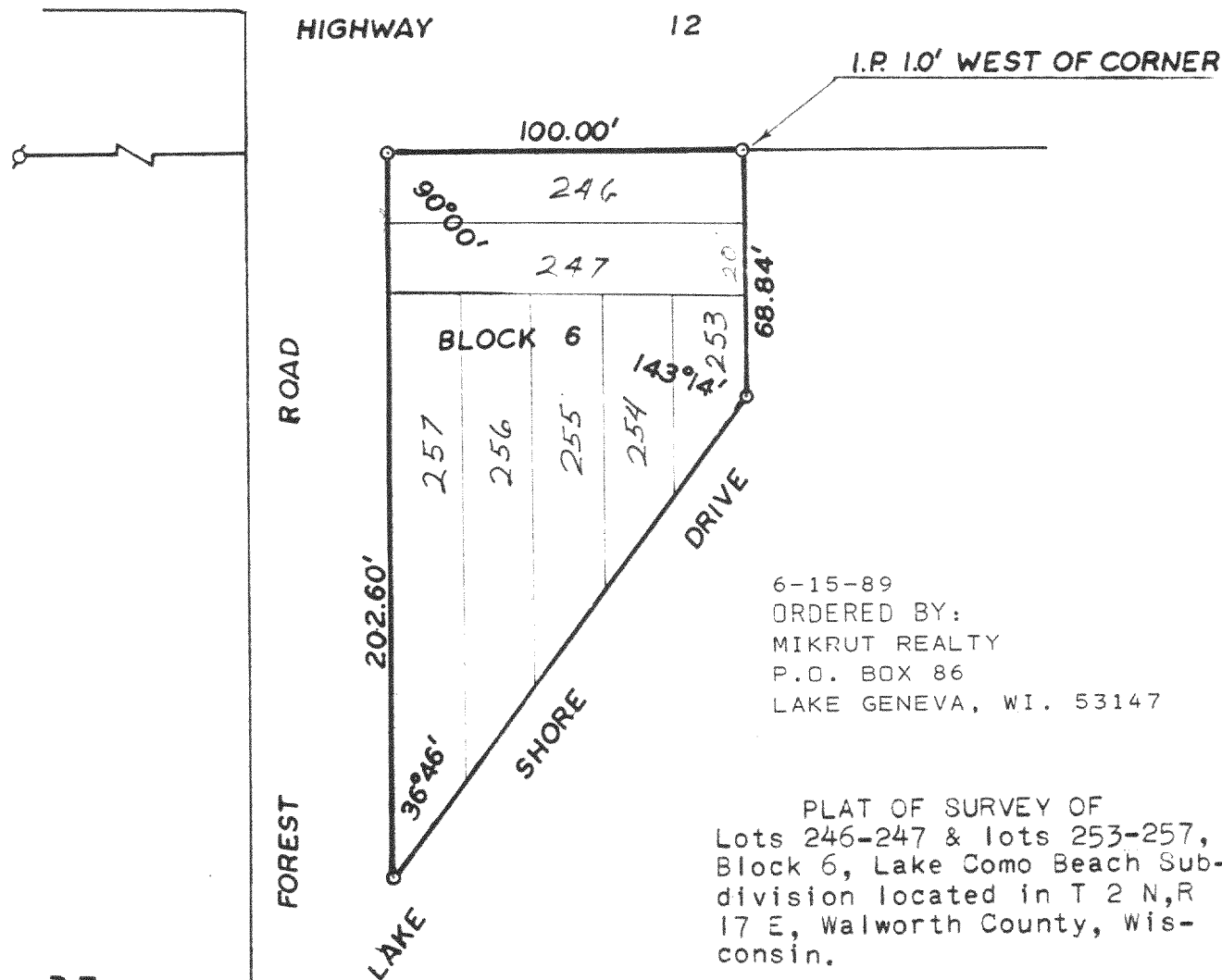
REGISTERED PROFESSIONAL LAND SURVEYOR
LAKE GENEVA, WISCONSIN

U. S.

HIGHWAY

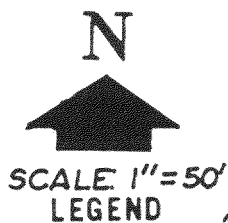
12

I.P. 1.0' WEST OF CORNER



6-15-89
ORDERED BY:
MIKRUT REALTY
P.O. BOX 86
LAKE GENEVA, WI. 53147

PLAT OF SURVEY OF
Lots 246-247 & lots 253-257,
Block 6, Lake Como Beach Sub-
division located in T 2 N, R
17 E, Walworth County, Wis-
consin.




- IRON PIPE FOUND
- — IRON PIPE PLACED
- — CONCRETE MONUMENT
- x — SPIKE

RESURVEYED JUNE 15, 1989

HAROLD H. KOLB
SURVEY IS NOT VALID UNLESS SURVEYOR'S
SIGNATURE IS IN RED.

I, HAROLD H. KOLB, DO HEREBY CERTIFY THAT I HAVE
SURVEYED THE PROPERTY HEREON DESCRIBED ACCORDING
TO THE OFFICIAL RECORDS, AND THAT THE PLAT HEREON
IS A CORRECT REPRESENTATION OF THE LOT LINES.



Harold H. Kolb
HAROLD H. KOLB
WISCONSIN REGISTERED LAND SURVEYOR, S-187
DATE May 22, 1967

JLCB-33

217-846

2-17-99