

HAROLD H. KOLB

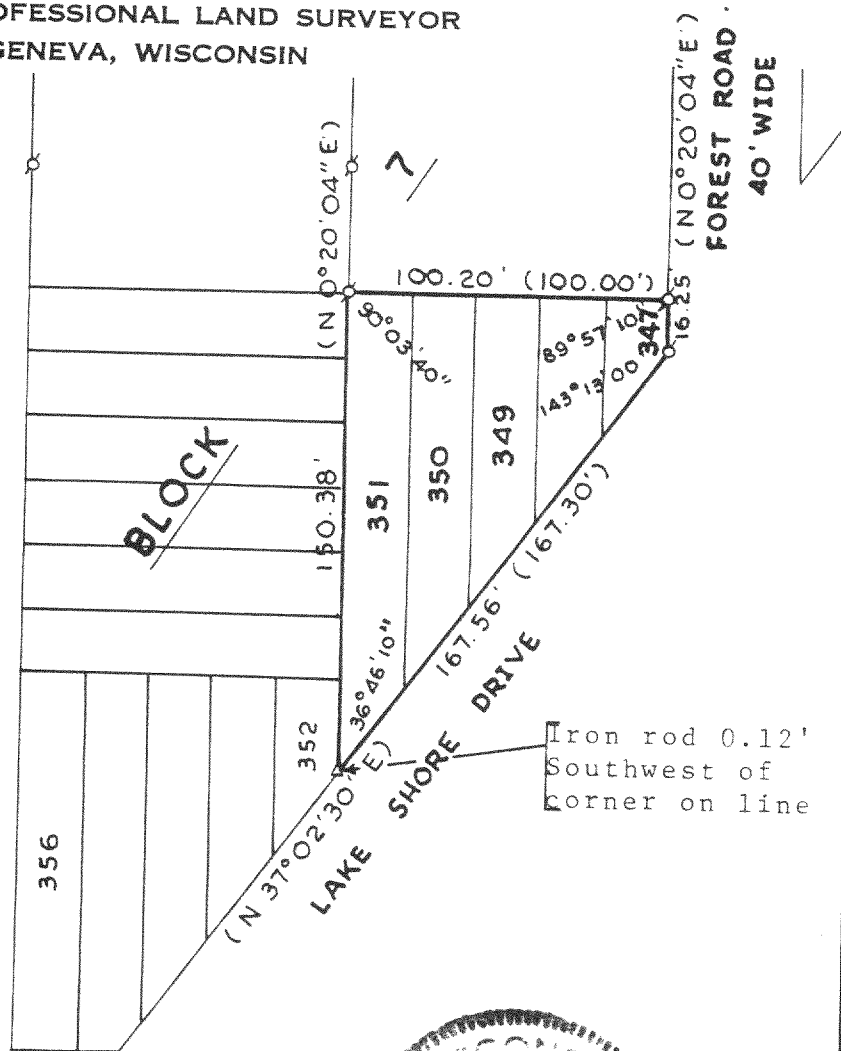
REGISTERED PROFESSIONAL LAND SURVEYOR
LAKE GENEVA, WISCONSIN

PLAT OF SURVEY OF
Lots 347-351, Block
7, Lake Como Beach
Subdivision, T 2 N,
R 17 E, Walworth
County, Wisconsin.

OWNER: Marie Schwann
Box 53
Lake Geneva, WI

ACCURACY: Distances $\pm 0.01'$
Angles $\pm 05''$
Error of Closure-less than
1/3000

GROVE ROAD - 40' WIDE




JUNE 15, 1989-RESURVEYED.

HAROLD H. KOLB
SURVEY NOT VALID UNLESS SURVEYOR'S
SIGNATURE IS IN RED.

6-15-89


ORDERED BY: MIKRUT REALTY
P.O. BOX 86
LAKE GENEVA, WI. 53147



SCALE: 1" = 60'

LEGEND

- φ - IRON PIPE FOUND
- - IRON PIPE PLACED
- - CONCRETE MONUMENT
- x - SPIKE
- Δ - Iron rod found



I, HAROLD H. KOLB, DO HEREBY CERTIFY THAT I HAVE
SURVEYED THE PROPERTY HEREON DESCRIBED ACCORDING
TO THE OFFICIAL RECORDS, AND THAT THE PLAT HEREON
IS A CORRECT REPRESENTATION OF THE LOT LINES.

Harold H. Kolb

HAROLD H. KOLB
WISCONSIN REGISTERED LAND SURVEYOR, S-187

DATE October 2, 1974

REVISED: JUNE 15, 1989

PART OF JCLB-41

217-845

2-17-309