


PLAT OF SURVEY

LEGAL DESCRIPTION:
A PARCEL OF LAND LOCATED IN THE SOUTHWEST 1/4 OF THE SOUTHWEST 1/4 OF SECTION 20 AND THE NORTHWEST 1/4 OF THE NORTHEAST 1/4 OF SECTION 29 IN TOWNSHIP 2 NORTH, RANGE 17 EAST, IN THE TOWN OF GENEVA, WALWORTH COUNTY, WISCONSIN.


MORE PARTICULARLY DESCRIBED AS:
UNIT 16-13 OF GENEVA NATIONAL CONDOMINIUM NO. 16 AS RECORDED IN DOCUMENT NO. 194683 PER THE WALWORTH COUNTY REGISTER OF DEEDS.



SCALE: 1" = 20'

- LEGEND
- | | | | |
|--|-------------------|--|-------------------------|
| | EXISTING BUILDING | | FOUND IRON ROD |
| | RECORDED AS | | FOUND COMM. PEDESTAL |
| | | | FOUND TELE. PEDESTAL |
| | | | FOUND ELECTRIC PEDESTAL |


- NOTE:
1. BASIS OF BEARING:
THE WISCONSIN STATE PLANE COORDINATE SYSTEM, NAD-83, SOUTH ZONE.
 2. FIELD WORK COMPLETED ON:
JANUARY 24, 2021
 3. BUILDING SURVEYED TO:
THE EXTERIOR OF SIDING.
 4. FIELD CREW CHIEF:
RAYMOND MCARDLE
SURVEY ORDERED BY:
RICHARD ALCALA
- PROPERTY ADDRESS:
1650 RYDER CUP ROAD
LAKE GENEVA, WI 53147
- SURVEYOR:
PAUL H. VAN HENKELUM, PLS
CARDINAL ENGINEERING LLC



"I HEREBY CERTIFY THAT I HAVE SURVEYED THE ABOVE DESCRIBED PROPERTY AND THE MAP IS A TRUE AND CORRECT REPRESENTATION OF ITS EXTERIOR BOUNDARIES AND SHOWS THE SIZE AND LOCATION OF ALL VISIBLE STRUCTURES, APPARENT EASEMENTS AND ENCROACHMENTS, IF ANY."

PAUL H. VAN HENKELUM, PLS #1931

DATE 1/25/2022



CARDINAL ENGINEERING LLC
DESIGNING IN TRUE DIRECTIONS

PO BOX 281 - 1200 LA SALLE ST.
LAKE GENEVA, WI 53147
262-757-8776
CARDINALENGINEERINGWI.COM

DATE: 1 / 25 / 2022 JOB No. 22312
SHEET 1 OF 1 RM

