


PLAT OF SURVEY

A PARCEL OF LAND LOCATED IN THE NORTHEAST 1/4 OF THE NORTHEAST 1/4 OF SECTION 30 IN TOWNSHIP 2 NORTH, RANGE 17 EAST, IN THE TOWN OF GENEVA, WALWORTH COUNTY, WISCONSIN.

LEGEND

●	FOUND IRON ROD
(XX)	RECORDED AS
	EXISTING CONCRETE
	EXISTING ASPHALT DRIVE
	EXISTING BUILDING
□	TRANSFORMER
⊔	UTILITY PEDESTAL



SCALE: 1"=30'

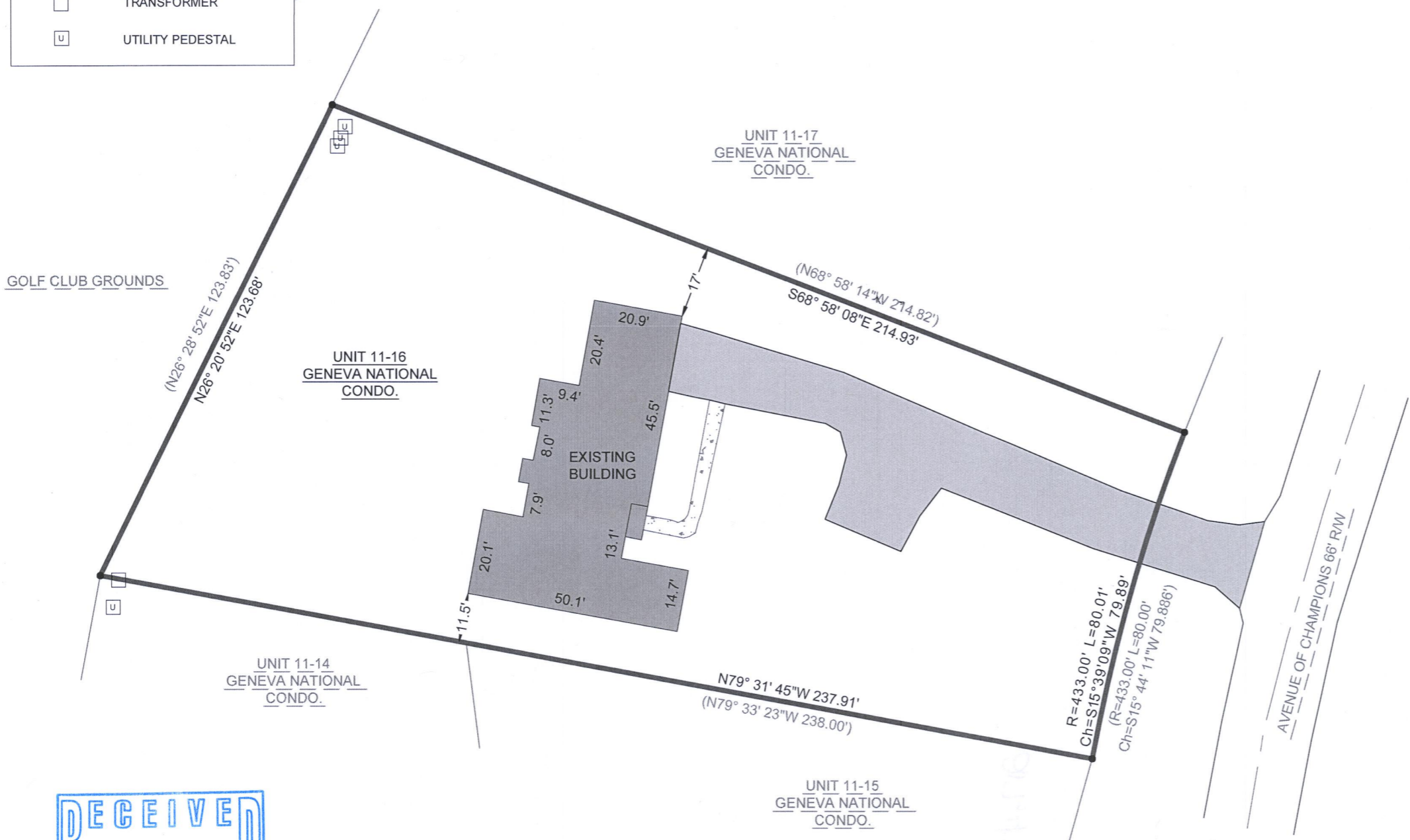
NOTE:

1. BASIS OF BEARING: THE WISCONSIN STATE PLANE COORDINATE SYSTEM, NAD-83, SOUTH ZONE.
2. FIELD WORK COMPLETED JANUARY 7, 2020
3. BUILDING SURVEYED TO THE EXTERIOR OF SIDING.
4. FIELD CREW CHIEF: LOGAN RANDLE

LEGAL DESCRIPTION:

A PARCEL OF LAND LOCATED IN THE NORTHEAST 1/4 OF THE NORTHEAST 1/4 OF SECTION 30 IN TOWNSHIP 2 NORTH, RANGE 17 EAST, IN THE TOWN OF GENEVA, WALWORTH COUNTY, WISCONSIN, MORE PARTICULARLY DESCRIBED AS:

UNIT 11-16 IN GENEVA NATIONAL CONDOMINIUM NO. 11, AS RECORDED IN DOC # 194629 AT THE WALWORTH COUNTY REGISTER OF DEEDS.



SURVEY ORDERED BY:

CHRIS HUMPHREYS

PROPERTY ADDRESS:

1760 AVENUE OF CHAMPIONS
LAKE GENEVA, WI 53147

SURVEYOR:


PAUL H. VAN HENKELUM, PLS
CARDINAL ENGINEERING LLC



"I HEREBY CERTIFY THAT I HAVE SURVEYED THE ABOVE DESCRIBED PROPERTY AND THE MAP IS A TRUE AND CORRECT REPRESENTATION OF ITS EXTERIOR BOUNDARIES AND SHOWS THE SIZE AND LOCATION OF ALL VISIBLE STRUCTURES, APPARENT EASEMENTS AND ENCROACHMENTS, IF ANY."

Paul H. Van Henkelum
PAUL H VAN HENKELUM, PLS #1931

1/15/2021
DATE



 CARDINAL ENGINEERING LLC
DESIGNING IN TRUE DIRECTIONS

PO BOX 281 - 1200 LA SALLE ST.
LAKE GENEVA, WI 53147
262-757-8776
CARDINALENGINEERINGWI.COM

DATE: 1/15/2021 JOB No. 20541
SHEET 1 OF 1 JBM

JGN 1116

217-47A