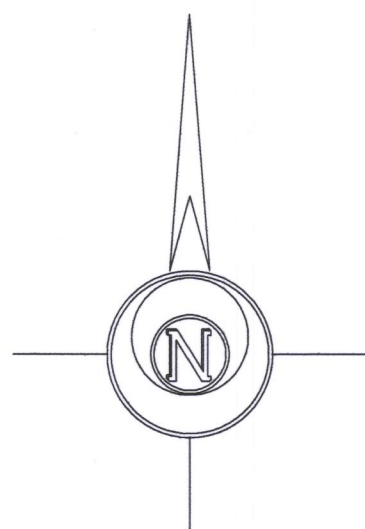


Mark L. Miritz
Wisconsin Professional Land Surveyor S-2582

**N9330 Knuteson Drive
Whitewater, WI 53190
Phone:(262)495-3284
MarkMiritz@
Land-MarkSurveying.com**

PARK DR.



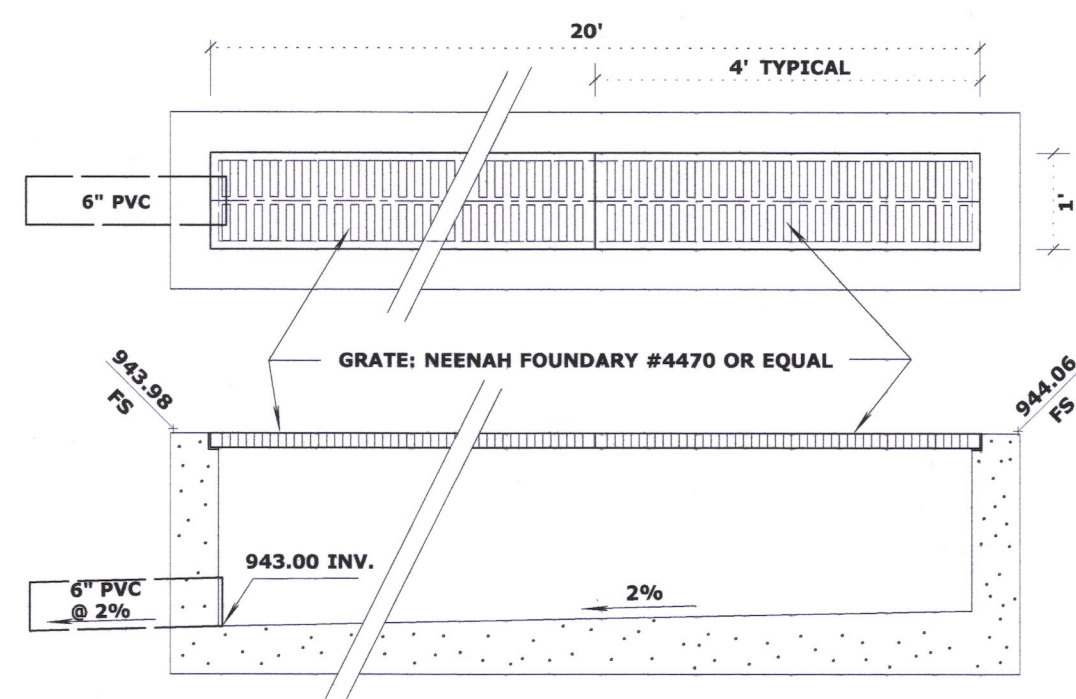
BASIS OF BEARINGS:
THE WEST LINE OF ROSEWOOD ROAD
BEING S 00°20'04" W

LEGAL DESCRIPTION

LOCATED IN THE SOUTHWEST 1/4, OF THE SOUTHWEST 1/4, SECTION 22,
TOWNSHIP 2 NORTH, RANGE 17 EAST, IN THE TOWN OF GENEVA,
WALWORTH COUNTY, WISCONSIN.

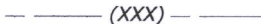













**LOTS 2467 THRU 2476 (INCLUSIVE), BLOCK 44, OF LAKE COMO BEACH
SECOND MAP.**

OWNER: SUSAN L. MEISENHOLDER
199 W. NORTH AVE.
WEST CHICAGO, IL. 60185



TRENCH DRAIN DETAIL
N.T.S.

GRADING LEGEND

	EXISTING CONTOUR
	EXISTING SPOT ELEVATION
	PROPOSED CONTOUR
	PROPOSED SPOT ELEVATION
	FLOWLINE (1% MINIMUM IN EARTH)
	FLOWLINE
	HIGH POINT
	UNIFORM SLOPE
	EDGE OF PAVEMENT
	SHEET FLOW CONDITION
	FINISHED SURFACE
	INDICATES SILT FENCING PER DNR STD. 1056 TO BE INSTALLED PRIOR TO ANY GRADING OR EXCAVATION OPERATIONS AND MAINTAINED IN PLACE UNTIL GROUND COVER AND OTHER LANDSCAPING IS ESTABLISHED.
	INSTALL TRENCH DRAIN PER DETAIL ABOVE
	CONSTRUCT RETAINING WALL DESIGN AND MATERIALS BY OWNER AND BUILDER

LEGEND

	FOUND IRON PIPE
	FOUND IRON ROD
(x x)	RECORDED AS DIMENSION

SCALE: 1 INCH = 20 FEET

"I hereby certify that the above described property has been surveyed by me or under my direction and that the above map is a true representation thereof and shows the size and location of the property, its exterior boundaries, the location of all visible structures and dimensions of all principal buildings thereon, boundary fences, apparent easements, roadways and visible encroachments, if any."

"This survey is made for the use of the present owners of the property, and also for those who may hereafter purchase, or guarantee the title thereto within one year from date hereof."

Mark L. Miritz
MARK L. MIRITZ
WISCONSIN PROFESSIONAL
LAND SURVEYOR S-2582

REVISED 4/13/17: PLOT & GRADING

DATE: April 4, 2017 JOB NO. 17.404

JLCB-423

217-4333