



159094
159094S1.DWG

PLAT OF SURVEY


* REFER TO A CURRENT TITLE REPORT FOR EASEMENTS, RESTRICTIONS OR COVENANTS OF RECORD THAT MAY AFFECT THIS LAND. *

LEGEND

- - FOUND IRON PIPE
 - CATTAIL MARSH
 - UTILITY POLE
 ■ - PEDESTAL
 () - RECORDED AS

SCALE: 1" = 20'

BEARING BASE: AS RECORDED AS.



I HEREBY CERTIFY THAT I HAVE SURVEYED THE ABOVE DESCRIBED PROPERTY AND THE ABOVE MAP IS A TRUE REPRESENTATION THEREOF AND SHOWS THE SIZE AND LOCATION OF THE PROPERTY, THE LOCATION OF ALL VISIBLE STRUCTURES AND DIMENSIONS OF ALL PRINCIPAL BUILDINGS THEREON, BOUNDARY FENCES, APPARENT EASEMENTS, ROADWAY AND VISIBLE ENCROACHMENTS, IF ANY.

THIS SURVEY IS MADE FOR THE PRESENT OWNERS OF THE PROPERTY, AND ALSO THOSE WHO PURCHASE, OR GUARANTEE THE TITLE THERETO WITHIN (1) YEAR FROM THE DATE HEREOF.

DATED AT WATERFORD, WI THIS 24th DAY OF SEPTEMBER 2015

RECEIVED