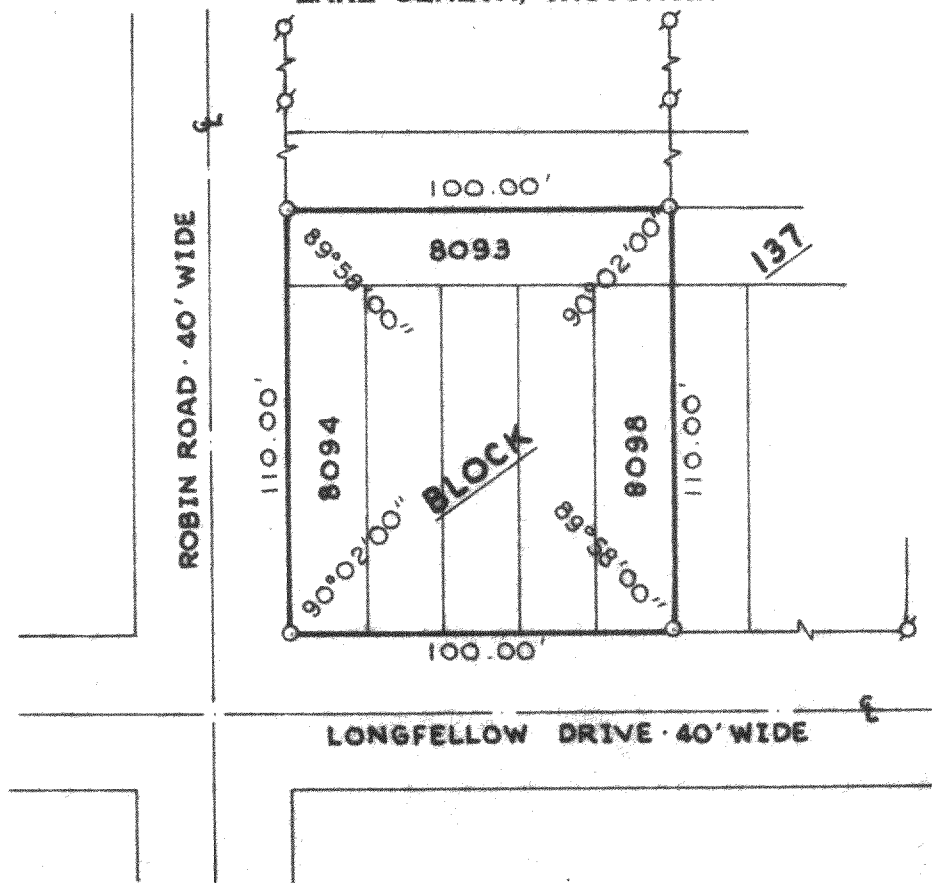


HAROLD H. KOLB

REGISTERED PROFESSIONAL LAND SURVEYOR
LAKE GENEVA, WISCONSIN




PLAT OF SURVEY OF

Lots 8093-8098, Block 137, Lake Como
Beach Subdivision, T 2 N, R 17 E,
Walworth County, Wisconsin.

OWNER: Casimir J. Pekala


ACCURACY: Distances $\pm 0.01'$
Angles $\pm 05''$

Error of Closure less than 1/3000



LEGEND

- φ — IRON PIPE FOUND
- — IRON PIPE PLACED
- — CONCRETE MONUMENT
- x — SPIKE



I, HAROLD H. KOLB, DO HEREBY CERTIFY THAT I HAVE
SURVEYED THE PROPERTY HEREON DESCRIBED ACCORDING
TO THE OFFICIAL RECORDS, AND THAT THE PLAT HEREON
IS A CORRECT REPRESENTATION OF THE LOT LINES.

Harold H. Kolb

HAROLD H. KOLB
WISCONSIN REGISTERED LAND SURVEYOR, S-187
DATE July 25, 1974

JLCB-1724

217-406