


KROTT SURVEYING INC.
N3705 WILLOW BEND LANE
LAKE GENEVA WI. 53147
PHONE # (262)248-3697
FAX # (262)249-0639

PLAT OF SURVEY
-OF-

THE NORTH 110.57 FEET OF LOT 1, CERTIFIED SURVEY MAP NO. 1926
RECORDED IN VOLUME 9 OF CERTIFIED SURVEYS, ON PAGES 140 AND
141, AS DOCUMENT NO.192474, BEING PART OF THE NORTHWEST 1/4
OF SECTION 25, TOWNSHIP 2 NORTH, RANGE 17 EAST, IN THE TOWN
OF GENEVA, WALWORTH COUNTY, WISCONSIN.


PREPARED FOR
MARK LARKIN
500 S. STONE RIDGE DR.
LAKE GENEVA WI 53147




DATED THIS 4th DAY OF APRIL 2013

John P. Krott

JOHN KROTT S - 2258
Wisconsin Registered Land Surveyor
(original if signed in red)



SCALE 1"=20'



NOTE : BEARINGS ARE REFERENCED TO C.S.M. # 1926

I have surveyed the above-described property and the above map is
a true representation thereof and shows the size and location of the
property, its exterior boundaries, the location and dimensions of all
structures thereon, fences apparent easements and roadways and
visible encroachments, if any.

This survey is made for the exclusive use of the present owners of
the property, and also those who purchase, mortgage, or insure the
title thereto within one (1) year from date hereof; and as to them I
warrant the accuracy of said survey map.

LEGEND

- FOUND IRON PIPE
- ⊙ UTILITY PEDESTALS
- (xx) RECORDED AS

TAX ID # JA192600001

JOB # 13-041

HIGHLAND STREET
UNIMPROVED
(25' WIDE)

N 00°03'27" E

(N 0°05'00" E 110.57')

110.62'

S 89°57'17" E

(S 89°49'40" E 180.67')

180.72'

S 00°08'50" E

100.65'

(S 0°08'50" E 110.57')

WIRE FENCE

109.80'

9.15'

181.11'

(N 89°49'40" W 181.12')

S 89°47'11" W

LOT 1

1

WIRE FENCE IS 2.7' WEST OF LOT LINE