

PARK

DRIVE

PLAT OF SURVEY -OF-




LOTS 258, 259, 260, 261 AND 262, INCLUSIVE AND LOT 268
ALL IN LAKE COMO BEACH SUBDIVISION, ACCORDING TO THE
RECORDED PLAT THEREOF, GEVEVA TOWNSHIP, WALWORTH
COUNTY, WISCONSIN.

SURVEY FOR: HOMESTEAD REALTY INC.
SURVEY ADDRESS: W3403 PARK DRIVE

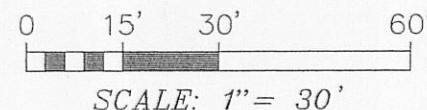
Note: Right of way and easement granted by the Lake Como Beach
Property Owners Association to Wisconsin Southern Gas Company,
Inc., its successors and assigns, recorded October 24, 1955 in
Volume 489 of Deeds, Page 541, as Document No. 475581 describes
the right, privilege, and authority of the Company, its successors
and assigns, to lay, construct, operate and maintain a gas main or
mains, with the accompanying equipment and appurtenances, in,
under and through the private roads, paths, walks, alleys, parks,
playgrounds and tennis courts in Lake Como Beach Districts 1, 2, 3,
4 and 5.

Total acreage is 0.26 acres

ROAD
FOREST
(40' WIDE)



THIS IS NOT AN ORIGINAL PRINT
UNLESS THIS SEAL IS RED.



BEARINGS HEREON RELATE TO THE
WEST RIGHT-OF-WAY LINE OF
FOREST ROAD. ASSUMED BEARING
OF S00°20'04"W AS PLATTED.

OCTOBER 13, 2011
DATE

101101
JOB NUMBER

"I HEREBY CERTIFY THAT I HAVE SURVEYED THE ABOVE
DESCRIBED PROPERTY AND THAT THE ABOVE MAP IS A CORRECT
REPRESENTATION THEREOF AND SHOWS THE SIZE AND LOCATION
OF THE PROPERTY, ITS EXTERIOR BOUNDARIES, THE LOCATION
OF ALL VISIBLE STRUCTURES AND DIMENSIONS OF ALL
PRINCIPAL BUILDINGS THEREON, BOUNDARY FENCES, APPARENT
EASEMENTS, ROADWAYS AND ENCROACHMENTS, IF ANY."

"THIS SURVEY IS MADE FOR THE USE OF THE PRESENT OWNERS
OF THE PROPERTY, AND THOSE WHO PURCHASE, MORTGAGE, OR
GUARANTEE THE TITLE THERETO WITHIN ONE YEAR FROM DATE
HEREOF."

SATTER SURVEYING, LLC
LAND SURVEYS, MAPPING AND PLANNING
272 ORIGIN STREET
BURLINGTON, WI 53105
262-661-4239

LEGEND

- FOUND IRON PIPE
- UTILITY BOX
- ⊙ UTILITY POLE
- () RECORDED AS

JLCB-36

217-3744