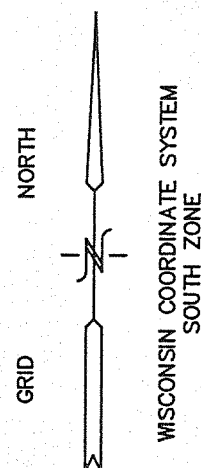


# PLAT OF SURVEY

UNIT 26-12  
GENEVA NATIONAL CONDOMINIUM  
NO. 26

LOCATED IN TOWN 2 NORTH, RANGE 17 EAST  
WALWORTH COUNTY, WISCONSIN




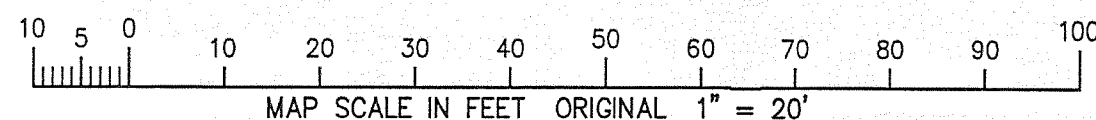
- = FOUND IRON REBAR STAKE
- (xxx) = RECORDED AS
- c.o. = CLEANOUT
- ⊕ c.v. = CURB VALVE
- ⊗ = HYDRANT
- ⊗ = WATER VALVE

UNIT 26-13

GOLF CLUB GROUNDS

UNIT 26-12  
20,648 S.F.

UNIT 26-11




NOTE: COPIES OF THIS MAP TO WHICH THE FOLLOWING CERTIFICATE WILL APPLY SHOW THE SURVEYOR'S ORIGINAL SEAL AND SIGNATURE IN RED INK. COPIES BY ANY OTHER MEANS MAY HAVE ALTERATIONS WHICH DO NOT REPRESENT THE SURVEYOR'S WORK

I HEREBY CERTIFY THAT THE ABOVE DESCRIBED PROPERTY HAS BEEN SURVEYED UNDER MY DIRECTION AND THAT THE ABOVE MAP IS A TRUE REPRESENTATION THEREOF AND SHOWS THE SIZE AND LOCATION OF THE PROPERTY, ITS EXTERIOR BOUNDARIES, THE LOCATION OF ALL VISIBLE STRUCTURES, AND DIMENSIONS OF ALL PRINCIPLE BUILDINGS THEREON, BOUNDARY FENCES, APPARENT EASEMENTS, ROADWAYS, AND VISIBLE ENCROACHMENTS, IF ANY. THIS SURVEY IS MADE FOR THE USE OF THE PRESENT OWNERS OF THE PROPERTY, AND ALSO THOSE WHO PURCHASE, MORTGAGE, OR GUARANTEE THE TITLE THERETO WITHIN ONE YEAR FROM THE DATE HEREOF.

DATED: NOVEMBER 22, 2005

*Peter S. Gordon*  
PETER S. GORDON



WORK ORDERED BY -  
SCOTT LOWELL - LOWELL MANAGEMENT  
P.O. BOX 926  
LAKE GENEVA, WI 53147

FARRIS, HANSEN & ASSOCIATES, INC.  
Engineering, Architecture, Surveying  
7 Ridgeway Court P.O. Box 437  
ELKHORN, WISCONSIN 53121  
Office: (262) 723-2098  
Fax: (262) 723-5886

REVISIONS  
01/05/2006  
SITE, GRADING,  
DRAINAGE, AND  
EROSION  
CONTROL PLAN  
06/20/2006  
TO SHOW SIZE  
AND LOCATION  
OF AS-BUILT  
FOUNDATION  
11/7/2008-KB  
UPDATE TO  
TITLE SPECS.

PROJECT NO.  
3269.26.12  
DATE:  
11/22/05  
SHEET NO.  
1 OF 1

JGN 26-12

217-3534