

PREPARED FOR
JOE SAVAGE
N3233 POPLAR RD.
LAKE GENEVA WI. 53147

PLAT OF SURVEY

PATHFINDER SURVEYING INC.
W2888 KRUEGER RD. UNIT "D"
LAKE GENEVA WI. 53147
(262) 248-3697

- OF -

LOTS 10986 THRU 10992 BLOCK 198 LAKE COMO BEACH SUBDIVISION
TOWN 2 NORTH, RANGE 17 EAST, WALWORTH COUNTY, WISCONSIN.

C.L. HEMLOCK DRIVE

(40' WIDE)

(N 89°39'56" W 100.00')
N 89°43'37" W 100.12'

LOT 10992

LOT 10991

BLOCK 198

N 00°28'18" E 97.68'
(N 00°20'04" E 92.05')

(S 00°20'04" W 138.02')
S 00°20'04" W 138.10'

LOT 10990

LOT 10898

LOT 10988

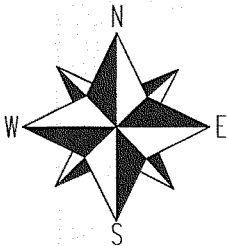
LOT 10987

LOT 10986

N 68°15'00" E 107.80'
(N 68°23'44" E)

C.L. LAKE SHORE DRIVE

(50' WIDE)



(= RECORDED AS

□ = FOUND IRON BAR


○ = FOUND IRON PIPE

■ = SET IRON BAR

SCALE 1" = 20'

JOB # 07-342


TAX ID # JLCB02396 , 2396A & 2395



COMPARE LEGAL DESCRIPTION ABOVE AND DRAWING WITH DEED. FOR BUILDING RESTRICTIONS AND EASEMENTS NOT SHOWN, REFER TO DEED, ABSTRACT SOURCES AND LOCAL MUNICIPAL CODES. NOTIFY THE SURVEYOR IMMEDIATELY OF ANY DISCREPANCY.

"I hereby certify that I have surveyed the above described property and that the above map, to the best of my knowledge and belief, is a true representation thereof and shows the size and location of all visible structures, apparent easements and encroachments if any."

This survey is made for the present owners of the property, and those who purchase, mortgage, or guarantee the title thereto, within one year from the date hereof.



John P. Krott

JOHN KROTT S - 2258

Wisconsin Registered Land Surveyor
(original if signed in red)

DATED THIS THE 8th DAY OF AUGUST 2007.

217-3439