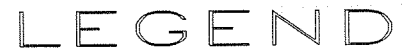












1 2 3

LOTS 11418 – 11422 AND LOTS 11428 – 11432, IN BLOCK 206 OF LAKE COMO BEACH SUBDIVISION, LOCATED IN SECTION 29, TOWN 2 NORTH, RANGE 17 EAST, WALWORTH COUNTY, WISCONSIN.


SURVEY NO. 163565-NAV



- ( ) INDICATES DIMENSION WHERE DIFFERENT FROM ACTUAL MEASUREMENT
-  OR  SECTION OR 1/4 SECTION CORNER AS DESCRIBED
- 1" DIA. IRON PIPE FOUND  
(UNLESS OTHERWISE NOTED)
- 1" DIA. IRON PIPE, 18" LONG-SET  
(UNLESS OTHERWISE NOTED)
- Ø POWER POLE
-  ELECTRIC PEDESTAL
-  ELECTRIC METER
-  GAS VALVE
-  GAS METER
-  GAS WARNING SIGN
- MISCELLANEOUS MANHOLE
-  WATER VALVE
-  HYDRANT
- © WATER SERVICE CURB STOP
- Ⓢ WATER MANHOLE
- ↓ WELL
-  WATER SURFACE



DONALD C. CHAPUT  
REGISTERED WISCONSIN LAND



A Division of R.A. Smith & Associates, Inc.



S:\5163565\dwg\  
PS101B20.dwg\PS101B20

SHEET 1 OF 1

DRAWING SCALE: 1 INCH = 20 FEET

JLCB-2483

817-3377