

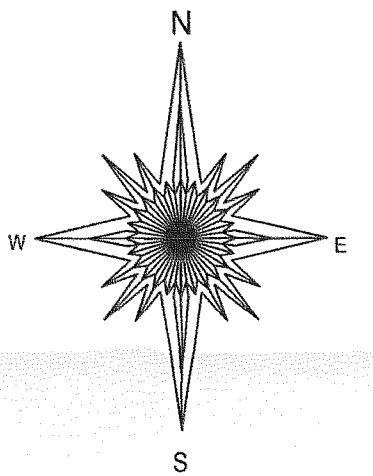

PREPARED FOR
PEDAR KIRKEGAARD
W2604 TRINITY LANE
LAKE GENEVA WI. 53147

PLAT OF SURVEY

- OF -

PATHFINDER SURVEYING INC.
W2888 KRUEGER RD. UNIT "D"
LAKE GENEVA WI. 53147
(262) 248-3697

LOT 16 TRINITY MOUNTAIN ESTATES A SUBDIVISION LOCATED IN THE, THE NW 1/4, NE 1/4, SW 1/4 AND SE 1/4 OF THE SOUTHEAST 1/4 OF SECTION 13, AND THE NE 1/4 AND NW 1/4, OF THE NORTHEAST 1/4 OF SECTION 24, TOWN 2 NORTH, RANGE 17 EAST, TOWN OF GENEVA, WALWORTH COUNTY, WISCONSIN.



LOT 17

LOT 16


LOT 15

LEGEND
() = recorded as
□ = found iron bar
○ = found iron pipe
— silt fence
SCALE 1" = 60'
JOB # 03-575AB
TAX ID # JTR00016

"I hereby certify that I have surveyed the above described property and that the above map is a true representation thereof and shows the location of all visible structures, apparent easements and encroachments if any."
This survey is made for the present owners of the property, and those who purchase, mortgage, or guarantee the title thereto, within one year from the date hereof.

DATED THIS 11 TH, DAY OF SEPT. 20 03

COMPARE LEGAL DESCRIPTION ABOVE AND DRAWING WITH DEED. FOR BUILDING RESTRICTIONS AND EASEMENTS NOT SHOWN REFER TO DEED, ABSTRACT SOURCES AND LOCAL MUNICIPAL CODES. NOTIFY THE SURVEYOR IMMEDIATELY OF ANY DISCREPANCY.



DATE OF LAST REVISION: 8-16-06
REVISED 9-29-03

JOHN KROTT S - 2258
Wisconsin Registered Land Surveyor
(original if signed in red)

217-3311