



# PLAT OF SURVEY

UNIT 18-07  
GENEVA NATIONAL CONDOMINIUM  
NO. 18

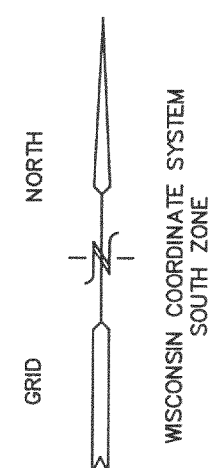
LOCATED IN TOWN 2 NORTH, RANGE 17 EAST  
WALWORTH COUNTY, WISCONSIN

WORK ORDERED FOR  
MICHAEL TURCOTTE  
BY  
KEEFE REAL ESTATE

FARRIS, HANSEN & ASSOCIATES, INC.  
Engineering, Architecture, Surveying  
7 Ridgway Court P.O. Box 437  
ELKHORN, WISCONSIN 53121  
Office: (262) 723-2098  
Fax: (262) 723-5886

REVISIONS

PROJECT NO.  
3269.18-07  
DATE:  
06/24/03  
SHEET NO.  
1 OF 1



FOUND IRON REBAR STAKE  
0.39' SW FROM LOT CORNER

IE=966.73'  
IE=965.76'

GENEVA CLUB DRIVE  
66' WIDE PRIVATE R.O.W.

LEGEND

● = FOUND IRON REBAR STAKE

BENCH MARK  
CHIZ "X"  
SANITARY MANHOLE  
ELEV.=968.92'

MAP SCALE IN FEET ORIGINAL 1" = 20'


UNIT 18-07  
33,646 S.F.

UNIT 18-06


NOTE: COPIES OF THIS MAP TO WHICH THE FOLLOWING CERTIFICATE WILL APPLY SHOW SURVEYOR'S ORIGINAL SEAL AND SIGNATURE IN RED INK. COPIES BY ANY OTHER MEANS MAY HAVE ALTERATIONS WHICH DO NOT REPRESENT THE SURVEYOR'S WORK PRODUCT.

I HEREBY CERTIFY THAT THE ABOVE DESCRIBED PROPERTY HAS BEEN SURVEYED UNDER MY DIRECTION AND THAT THE ABOVE MAP IS A TRUE REPRESENTATION THEREOF AND SHOWS THE SIZE AND LOCATION OF THE PROPERTY, ITS EXTERIOR BOUNDARIES, THE LOCATION OF ALL VISIBLE STRUCTURES, AND DIMENSIONS OF ALL PRINCIPLE BUILDINGS THEREON, BOUNDARY FENCES, APPARENT EASEMENTS, ROADWAYS, AND VISIBLE ENCROACHMENTS, IF ANY. THIS SURVEY IS MADE FOR THE USE OF THE PRESENT OWNERS OF THE PROPERTY, AND ALSO THOSE WHO PURCHASE, MORTGAGE, OR GUARANTEE THE TITLE THERETO WITHIN ONE YEAR FROM THE DATE HEREOF.

DATED: SEPTEMBER 23, 2005



PETER S. GORDON R.L.S. 2101



JGN 1800007

217-3132