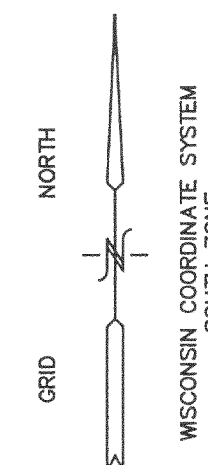


PLAT OF SURVEY
UNIT 4-22 & UNIT 4-23
GENEVA NATIONAL CONDOMINIUM
NO. 4
LOCATED IN TOWN 2 NORTH, RANGE 17 EAST
WALWORTH COUNTY, WISCONSIN




WORK ORDERED BY -
SCOTT LOWERLL - LOWELL MNGT.
P.O. BOX 336
LAKE GENEVA, WI 53147

FARRIS, HANSEN & ASSOCIATES, INC.
Engineering, Architecture, Surveying
7 Ridgeway Court P.O. Box 437
ELKHORN, WISCONSIN 53121
Office: (262) 723-2098
Fax: (262) 723-5886

REVISIONS

PROJECT NO.
3269.04.22-23
DATE:
09/28/04
SHEET NO.
1 OF 1



NOTE: COPIES OF THIS MAP TO WHICH THE FOLLOWING CERTIFICATE WILL APPLY. SHOW SURVEYOR'S ORIGINAL SEAL AND SIGNATURE IN RED INK. COPIES BY ANY OTHER MEANS MAY HAVE ALTERATIONS WHICH DO NOT REPRESENT THE SURVEYOR'S WORK PRODUCT.

I HEREBY CERTIFY THAT THE ABOVE DESCRIBED PROPERTY HAS BEEN SURVEYED UNDER MY DIRECTION AND THAT THE ABOVE MAP IS A TRUE REPRESENTATION THEREOF AND SHOWS THE SIZE AND LOCATION OF THE PROPERTY AND ITS EXTERIOR BOUNDARIES. THIS SURVEY IS MADE FOR THE USE OF THE PRESENT OWNERS OF THE PROPERTY, AND ALSO THOSE WHO PURCHASE, MORTGAGE, OR GUARANTEE THE TITLE THERETO WITHIN ONE YEAR FROM THE DATE HEREOF.

DATE: SEPTEMBER 28, 2004

PETER S. GORDON R.L.S. 2101

REVISED 11-29-2004
TO SHOW SIZE & LOCATION OF
AS BUILT FOUNDATION

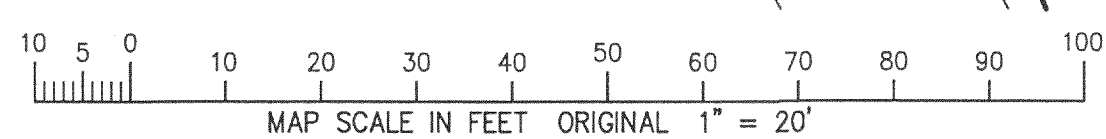
BENCH MARK
RIM SANITARY
MANHOLE
ELEV.=1067.44'
{IE=1050.24'}

BENCH MARK
RIM SANITARY
MANHOLE
ELEV.=1064.30'
{IE=1049.25'}

GENEVA NATIONAL AVENUE
66' WIDE PRIVATE R.O.W.

LEGEND

- = FOUND IRON REBAR STAKE
- = SET IRON REBAR STAKE
- (xxx) = RECORDED AS
- XXX --- = EXISTING CONTOURS
- XXX — = PROPOSED CONTOURS
- T.F. — = TREE TO BE REMOVED
- T.F. = TOP OF FOUNDATION GRADE
- F.F. = FIRST FLOOR GRADE
- BASE = BASEMENT GRADE
- G.E. = GARAGE ENTRY GRADE



NOV 29 2004

JGN 400022 & JGN 400023

217-2954