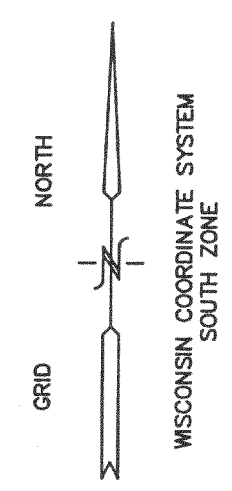


PLAT OF SURVEY

UNIT 15-29
GENEVA NATIONAL CONDOMINIUM
NO. 15
LOCATED IN TOWN 2 NORTH, RANGE 17 EAST
WALWORTH COUNTY, WISCONSIN



GOLF CLUB GROUNDS

N 52°10'22" E
105.00

50' GOLF CLUB GROUNDS SETBACK
65'

UNIT 15-29
21,108 S.F.

UNIT 15-28

DECK
30.8'

AS BUILT RESIDENCE

SWING SET
2.8' SW OF
LOT LINE

UNIT 15-30

N 37°49'38" W
181.83

10' SIDE YARD

10' SIDE YARD

EXISTING CONCRETE WALK

PAVED DRIVEWAY

TELEPHONE BOX
ELECTRIC BOX


GENEVA NATIONAL AVENUE
66' WIDE PRIVATE ROADWAY

EXTG. 8" SANITARY SEWER

EXTG. 12" WATERMAIN

EDGE OF PAVEMENT

BENCH MARK
RIM SANITARY
MANHOLE
ELEV.=1060.08'



● = FOUND IRON REBAR STAKE
(xxx) = RECORDED AS

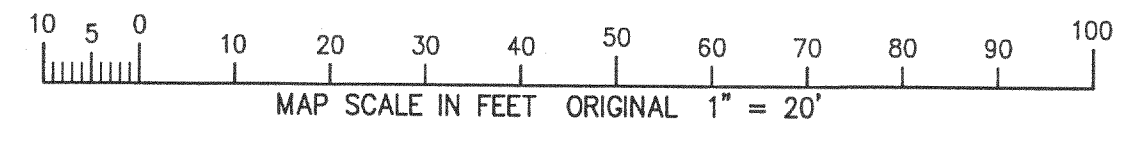
NOTE: COPIES OF THIS MAP TO WHICH THE FOLLOWING CERTIFICATE WILL APPLY SHOW THE SURVEYOR'S ORIGINAL SEAL AND SIGNATURE IN RED INK. COPIES BY ANY OTHER MEANS MAY HAVE ALTERATIONS WHICH DO NOT REPRESENT THE SURVEYOR'S WORK PRODUCT.

I HEREBY CERTIFY THAT THE ABOVE DESCRIBED PROPERTY HAS BEEN SURVEYED UNDER MY DIRECTION AND THAT THE ABOVE MAP IS A TRUE REPRESENTATION THEREOF AND SHOWS THE SIZE AND LOCATION OF THE PROPERTY, ITS EXTERIOR BOUNDARIES, THE LOCATION OF ALL VISIBLE STRUCTURES, AND DIMENSIONS OF ALL PRINCIPLE BUILDINGS THEREON, BOUNDARY FENCES, APPARENT EASEMENTS, ROADWAYS, AND VISIBLE ENCROACHMENTS, IF ANY. THIS SURVEY IS MADE FOR THE USE OF THE PRESENT OWNERS OF THE PROPERTY, AND ALSO THOSE WHO PURCHASE, MORTGAGE, OR GUARANTEE THE TITLE THERETO WITHIN ONE YEAR FROM THE DATE HEREOF.

DATED: 10-14-2002

REVISED 09-29-2003
TO SHOW SIZE & LOCATION OF
AS BUILT FOUNDATION

PETER S. GORDON



WORK ORDERED BY
JP MINCHILLO - MTM & SONS CONST.
1055 BLACKBURN STREET
GURNEE, IL 60031

FARRIS, HANSEN & ASSOCIATES, INC
Engineering, Architecture, Surveying
7 Ridgeway Court P.O. Box 437
ELKHORN, WISCONSIN 53121
Office: (262) 723-2098
Fax: (262) 723-5886

REVISIONS
06/13/2003
TO SHOW
TOPOGRAPHIC
FEATURES
04/16/2004
TO SHOW
MISC. DETAIL

PROJECT NO.
3269.15-29
DATE:
10/01/02
SHEET NO.
1 OF 1

JGW 1500029

217-2811