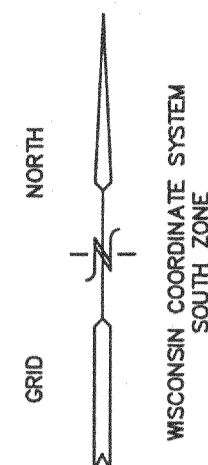




PLAT OF SURVEY

UNIT 15-14
GENEVA NATIONAL CONDOMINIUM
NO. 15
LOCATED IN TOWN 2 NORTH, RANGE 17 EAST
WALWORTH COUNTY, WISCONSIN



GULLANE COURT
66' WIDE PRIVATE ROADWAY

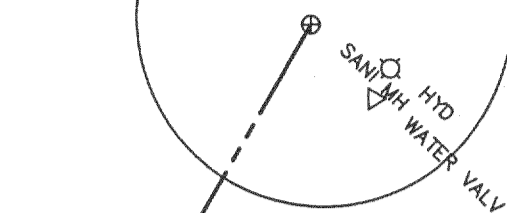
GENEVA NATIONAL AVENUE
66' WIDE PRIVATE ROADWAY

UNIT 15-14
19,759 S.F.

UNIT 15-15

UNIT 15-12

UNIT 15-13



FOUND IRON REBAR STAKE
N 43 51' W 0.12'

TC BOX
CATV BOX
TRANS

N 61° 51' 16" E
C=54.81
57.38
R=58.00

S 58° 01' 50" E
118.37
10' SIDE YARD

N 30° 42' 31" E
C=85.41
85.33
R=87.00

25' STREET YARD


R=184.00
142.14
C=141.63
N 55° 57' 26" W

25' STREET YARD

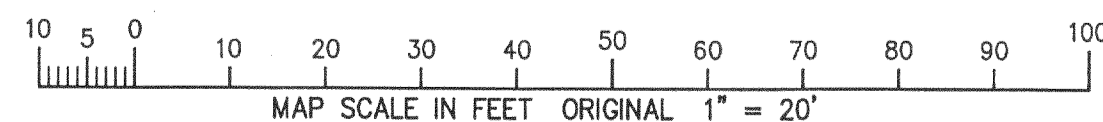
40' REAR YARD

S 42° 27' 21" W
136.31

CATV BOX
ELEC BOX
TC BOX
N 47° 51' 22" E
22.69



● = FOUND IRON REBAR STAKE
(xxx) = RECORDED AS



NOTE: COPIES OF THIS MAP TO WHICH THE FOLLOWING CERTIFICATE WILL APPLY SHOW SURVEYOR'S ORIGINAL SEAL AND SIGNATURE IN RED INK. COPIES BY ANY OTHER MEANS MAY HAVE ALTERATIONS WHICH DO NOT REPRESENT THE SURVEYOR'S WORK PRODUCT.

I HEREBY CERTIFY THAT THE ABOVE DESCRIBED PROPERTY HAS BEEN SURVEYED UNDER MY DIRECTION AND THAT THE ABOVE MAP IS A TRUE REPRESENTATION THEREOF AND SHOWS THE SIZE AND LOCATION OF THE PROPERTY, ITS EXTERIOR BOUNDARIES, THE LOCATION OF ALL VISIBLE STRUCTURES, AND DIMENSIONS OF ALL PRINCIPLE BUILDINGS THEREON, BOUNDARY FENCES, APPARENT EASEMENTS, ROADWAYS, AND VISIBLE ENCROACHMENTS, IF ANY. THIS SURVEY IS MADE FOR THE USE OF THE PRESENT OWNERS OF THE PROPERTY, AND ALSO THOSE WHO PURCHASE, MORTGAGE, OR GUARANTEE THE TITLE THERETO WITHIN ONE YEAR FROM THE DATE HEREOF.

DATED: APRIL 21, 2004

Peter S. Gordon
PETER S. GORDON R.L.S. 2101

WORK ORDERED BY
JUDY LIDNER RESORT REALTY
1081 HIDDEN COTTAGE CIRCLE
LAKE GENEVA, WI 53147

FARRIS, HANSEN & ASSOCIATES, INC.
Engineering, Architecture, Surveying
7 Ridgway Court P.O. Box 437
ELKHORN, WISCONSIN 53121
Office: (262) 723-2098
Fax: (262) 723-5886

REVISIONS

PROJECT NO.
3269.15-14
DATE:
08/07/02
SHEET NO.
1 OF 1

APR 21 2004

JGN 1508014

217-2810