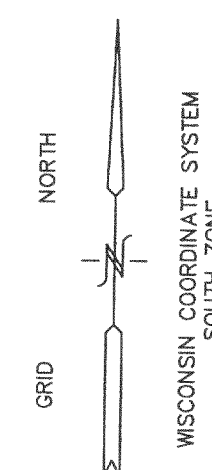





PLAT OF SURVEY

UNIT 18-06
GENEVA NATIONAL CONDOMINIUM
NO. 18
LOCATED IN TOWN 2 NORTH, RANGE 17 EAST
WALWORTH COUNTY, WISCONSIN



- = FOUND IRON REBAR STAKE
- = SET IRON REBAR STAKE
- (xxx) = RECORDED AS

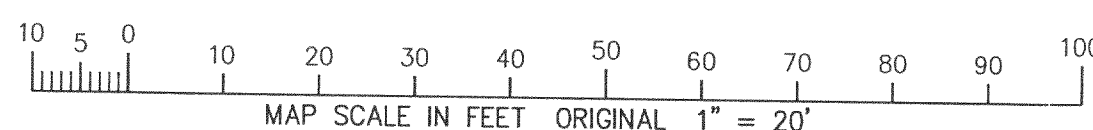


NOTE: COPIES OF THIS MAP TO WHICH THE FOLLOWING CERTIFICATE WILL APPLY SHOW SURVEYOR'S ORIGINAL SEAL AND SIGNATURE IN RED INK. COPIES BY ANY OTHER MEANS MAY HAVE ALTERATIONS WHICH DO NOT REPRESENT THE SURVEYOR'S WORK PRODUCT.

I HEREBY CERTIFY THAT THE ABOVE DESCRIBED PROPERTY HAS BEEN SURVEYED UNDER MY DIRECTION AND THAT THE ABOVE MAP IS A TRUE REPRESENTATION THEREOF AND SHOWS THE SIZE AND LOCATION OF THE PROPERTY, ITS EXTERIOR BOUNDARIES, THE LOCATION OF ALL VISIBLE STRUCTURES, AND DIMENSIONS OF ALL PRINCIPLE BUILDINGS THEREON, BOUNDARY FENCES, APPARENT EASEMENTS, ROADWAYS, AND VISIBLE ENCROACHMENTS, IF ANY. THIS SURVEY IS MADE FOR THE USE OF THE PRESENT OWNERS OF THE PROPERTY, AND ALSO THOSE WHO PURCHASE, MORTGAGE, OR GUARANTEE THE TITLE THERETO WITHIN ONE YEAR FROM THE DATE HEREOF.

DATED: SEPT. 5, 2003

Peter S. Gordon
PETER S. GORDON R.L.S. 2101



GENEVA CLUB DRIVE

SAN MH
RIM = 968.92'
IE = 957.62'

969.04
MH

968.58

967.91

966.01

964.28

68" WIDE PRIVATE ROADWAY

12" WATERMAIN

40" GAS

32" - 8" SAN. SEWER

UNIT 18-07

UNIT 18-06

29,809 S.F.

BENCH MARK
NAIL IN 26" OAK
EL. = 1003.98'

N 13° 36' 17" W

R=853.00

A=185.75

C=185.37

LAT. IE = 975.3

UNIT 18-05

128.44'
S 82° 47' 01" W

JGN 18-6

217-2649

WORK ORDERED BY
MARY CAPRI
1166 ROYAL BIRKDALE COURT
LAKE GENEVA, WI. 53147

FARRIS, HANSEN & ASSOCIATES, INC.
Engineering, Architecture, Surveying
7 Ridgway Court P.O. Box 437
ELKHORN, WISCONSIN 53121
Office: (414) 723-2098
Fax: (414) 723-5886

REVISIONS

PROJECT NO.
3269.18-06
DATE:
11-03-99
SHEET NO.
1 OF 1