

PLAT OF SURVEY

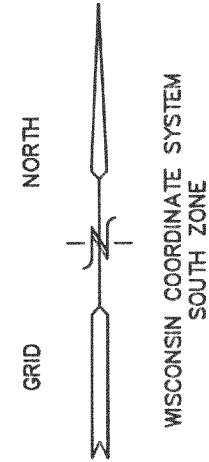
UNIT 15-29
GENEVA NATIONAL CONDOMINIUM
NO. 15
LOCATED IN TOWN 2 NORTH, RANGE 17 EAST
WALWORTH COUNTY, WISCONSIN

WORK ORDERED BY
RITA SYVERSON - RESORT REALTY
1201 SOUTH GENEVA NATIONAL AVENUE
LAKE GENEVA, WI 53147

FARRIS, HANSEN & ASSOCIATES, INC.
Engineering, Architecture, Surveying
7 Ridgway Court P.O. Box 437
ELKHORN, WISCONSIN 53121
Office: (262) 723-2098
Fax: (262) 723-5886

REVISIONS

PROJECT NO.
3269.15-29
DATE:
10/01/02
SHEET NO.
1 OF 1



GOLF CLUB GROUNDS

N 52°10'22" E
105.00

50' GOLF CLUB GROUNDS SETBACK

WOOD BOARDED
GARDEN AREA

UNIT 15-28

UNIT 15-29
21,106 S.F.

UNIT 15-30

N 37°49'35" W
121.83

10' SIDE YARD

S 37°49'35" E
227.35

SWING SET
7.8' SW OF
LOT LINE

10' SIDE YARD

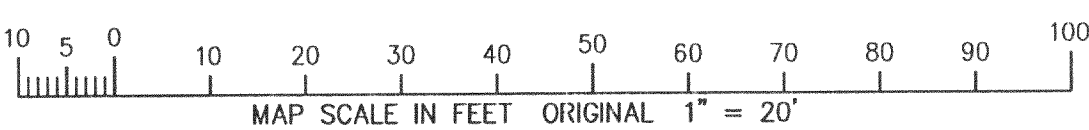
ELEC BOX
PER BOX
CATV BOX

GENEVA NATIONAL AVENUE
66' WIDE PRIVATE ROADWAY

25' STREET YARD
WATER SERVICE WARNING POST
R=330.80
C=114.44
S 75°36'36" W
115.01

STREET LT

● = FOUND IRON REBAR STAKE
(xxx) = RECORDED AS




NOTE: COPIES OF THIS MAP TO WHICH THE FOLLOWING CERTIFICATE WILL APPLY. SHOW SURVEYOR'S ORIGINAL SEAL AND SIGNATURE IN RED INK. COPIES BY ANY OTHER MEANS MAY HAVE ALTERATIONS WHICH DO NOT REPRESENT THE SURVEYOR'S WORK PRODUCT.

I HEREBY CERTIFY THAT THE ABOVE DESCRIBED PROPERTY HAS BEEN SURVEYED UNDER MY DIRECTION AND THAT THE ABOVE MAP IS A TRUE REPRESENTATION THEREOF AND SHOWS THE SIZE AND LOCATION OF THE PROPERTY AND ITS EXTERIOR BOUNDARIES. THIS SURVEY IS MADE FOR THE USE OF THE PRESENT OWNERS OF THE PROPERTY, AND ALSO THOSE WHO PURCHASE, MORTGAGE, OR GUARANTEE THE TITLE THERETO WITHIN ONE YEAR FROM THE DATE HEREOF.

DATED: 10/01/02

PETER S. GORDON R.L.S. 2101



V JGN 15-29

217-2403