

PLAT OF SURVEY

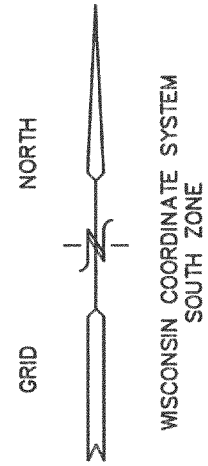

UNIT 15-18
GENEVA NATIONAL CONDOMINIUM
NO. 15
LOCATED IN TOWN 2 NORTH, RANGE 17 EAST
WALWORTH COUNTY, WISCONSIN

NOTE: COPIES OF THIS MAP TO WHICH THE FOLLOWING CERTIFICATE WILL APPLY SHOW SURVEYOR'S ORIGINAL SEAL AND SIGNATURE IN RED INK. COPIES BY ANY OTHER MEANS MAY HAVE ALTERATIONS WHICH DO NOT REPRESENT THE SURVEYOR'S WORK PRODUCT.

I HEREBY CERTIFY THAT THE ABOVE DESCRIBED PROPERTY HAS BEEN SURVEYED UNDER MY DIRECTION AND THAT THE ABOVE MAP IS A TRUE REPRESENTATION THEREOF AND SHOWS THE SIZE AND LOCATION OF THE PROPERTY AND ITS EXTERIOR BOUNDARIES. THIS SURVEY IS MADE FOR THE USE OF THE PRESENT OWNERS OF THE PROPERTY, AND ALSO THOSE WHO PURCHASE, MORTGAGE, OR GUARANTEE THE TITLE THERETO WITHIN ONE YEAR FROM THE DATE HEREOF.

DATED: 06/18/2002

Peter S. Gordon
PETER S. GORDON R.L.S. 2101



UNIT 15-20

UNIT 15-21

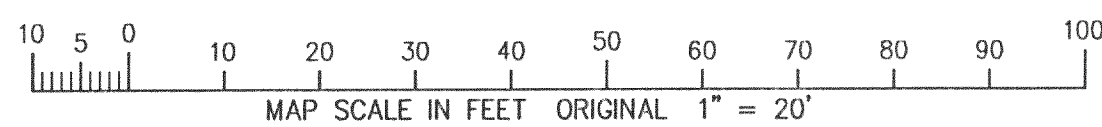
UNIT 15-23

UNIT 15-17

UNIT 15-19

UNIT 15-18
23,574 S.F.

● = FOUND IRON REBAR STAKE
(xxx) = RECORDED AS




JUN 18 2002

WORK ORDERED BY
AUDREY CRONIN (MCKENNA)
2548 NORTH SHORE DRIVE
DELAN, WI 53115

FARRIS, HANSEN & ASSOCIATES, INC.
Engineering, Architecture, Surveying
7 Ridgeway Court P.O. Box 437
ELKHORN, WISCONSIN 53121
Office: (414) 723-2098
Fax: (414) 723-5886

REVISIONS

PROJECT NO.
3269.15- 18
DATE:
06/17/02
SHEET NO.
1 OF 1



217-2296 JGN-15-18