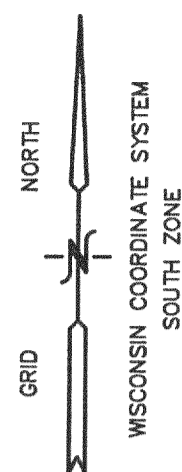


PLAT OF SURVEY

UNIT 03-21 GENEVA NATIONAL CONDOMINIUM NO. 3
TOWN 2 NORTH, RANGE 17 EAST, WALWORTH COUNTY, WISCONSIN



BENCH MARK
RIM MANHOLE
E.L. = 1029.94'
I.E. = 1015.08'

SARATOGA LANE
66' WIDE PRIVATE ROADWAY

8" WATERMAIN
8" SAN SEWER




LEGEND
● = IRON REBAR STAKE
{XXX} = RECORDED AS

NOTE: COPIES OF THIS MAP TO WHICH THE FOLLOWING CERTIFICATE WILL APPLY SHOW SURVEYOR'S ORIGINAL SEAL AND SIGNATURE IN RED INK. COPIES BY ANY OTHER MEANS MAY HAVE ALTERATIONS WHICH DO NOT REPRESENT THE SURVEYOR'S WORK PRODUCT.

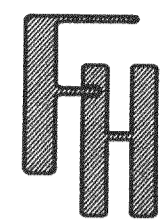
I HEREBY CERTIFY THAT THE ABOVE DESCRIBED PROPERTY HAS BEEN SURVEYED UNDER MY DIRECTION AND THAT THE ABOVE MAP IS A TRUE REPRESENTATION THEREOF AND SHOWS THE SIZE AND LOCATION OF THE PROPERTY AND ITS EXTERIOR BOUNDARIES. THIS SURVEY IS MADE FOR THE USE OF THE PRESENT OWNERS OF THE PROPERTY, AND ALSO THOSE WHO PURCHASE, MORTGAGE, OR GUARANTEE THE TITLE THERE TO WITHIN ONE YEAR FROM THE DATE HEREOF.

DATED: MARCH 1, 2001

Peter S. Gordon
PETER S. GORDON R.L.S. 2101



REVISED 11-07-2001
TO SHOW SIZE & LOCATION OF
FOUNDATION AS BUILT



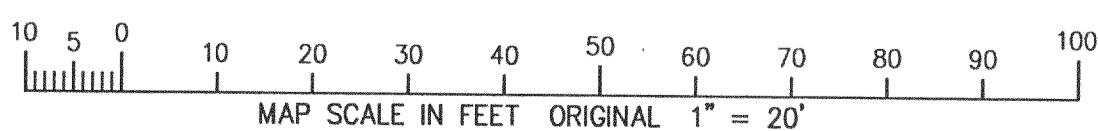
WORK ORDERED BY -
SCOTT LOWELL
LOWELL MANAGEMENT SERVICES
P.O. BOX 926
LAKE GENEVA, WI. 53147

FARRIS, HANSEN & ASSOCIATES, INC.
Engineering, Architecture, Surveying
7 Ridgway Court P.O. Box 437
ELKHORN, WISCONSIN 53121
Office: (414) 723-2098
Fax: (414) 723-5886

REVISIONS

PROJECT NO.
3269.03-21
DATE
08/28/2001
SHEET NO.
1 OF 1

REV 07 2001



JGN-3-21 217-2196