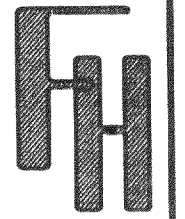


MAY 14 2001



PLAT OF SURVEY

WORK ORDERED BY -
LEE CARLSON
781 BLACKWALNUT COURT
SUGAR GROVE, IL 60554

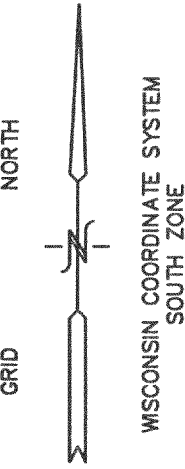
FARRIS, HANSEN & ASSOCIATES, INC.
Engineering, Architecture, Surveying
7 Ridgway Court P.O. Box 437
ELKHORN, WISCONSIN 53121
Office: (262) 723-2098
Fax: (262) 723-5886

REVISIONS

PROJECT NO.
3269.18-19
DATE:
06-26-01
SHEET NO.
1 OF 1

PLAT OF SURVEY

UNIT 18-19
GENEVA NATIONAL CONDOMINIUM
NO. 18
LOCATED IN TOWN 2 NORTH, RANGE 17 EAST
WALWORTH COUNTY, WISCONSIN




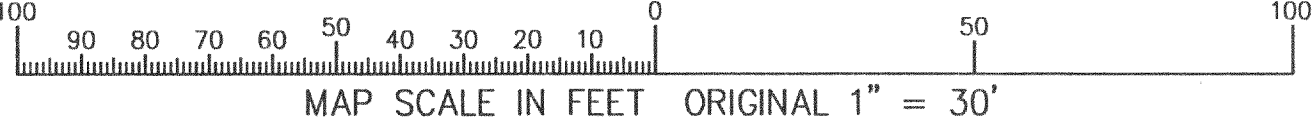
GOLF CLUB GROUNDS

PART OF THE
PRIVATE ROADWAY
EASEMENT

BENCH MARK
RIM OF MANHOLE
ELEV.=996.64
IE=988.27

BENCH MARK
TOP OF FOUND IRON REBAR
ELEV.=995.61


- = FOUND IRON REBAR STAKE
- = SET IRON REBAR STAKE
- (xxx) = RECORDED AS
- ⊕ = HYDRANT
- ⊕ = SANITARY MANHOLE



NOTE: COPIES OF THIS MAP TO WHICH THE FOLLOWING CERTIFICATE WILL APPLY SHOW SURVEYOR'S ORIGINAL SEAL AND SIGNATURE IN RED INK. COPIES BY ANY OTHER MEANS MAY HAVE ALTERATIONS WHICH DO NOT REPRESENT THE SURVEYOR'S WORK PRODUCT.

I HEREBY CERTIFY THAT THE ABOVE DESCRIBED PROPERTY HAS BEEN SURVEYED UNDER MY DIRECTION AND THAT THE ABOVE MAP IS A TRUE REPRESENTATION THEREOF AND SHOWS THE SIZE AND LOCATION OF THE PROPERTY AND ITS EXTERIOR BOUNDARIES. THIS SURVEY IS MADE FOR THE USE OF THE PRESENT OWNERS OF THE PROPERTY, AND ALSO THOSE WHO PURCHASE, MORTGAGE, OR GUARANTEE THE TITLE THERETO WITHIN ONE YEAR FROM THE DATE HEREOF.

DATED: 7-3-2001
Peter S. Gordon
PETER S. GORDON R.L.S. 2101



JGN-18-19

217-2155