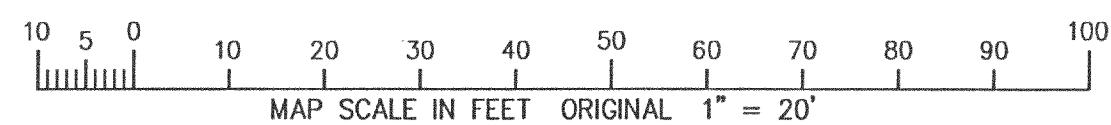


APR 27 2001

JGN-17-18

217-2113



GOLF CLUB GROUNDS



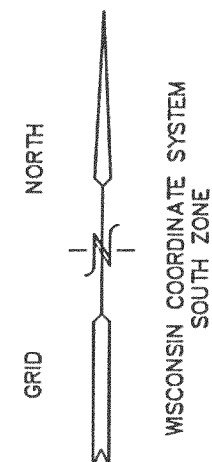
GENEVA NATIONAL AVENUE  
66' WIDE PRIVATE ROADWAY

SAN MANHOLE  
RIM = 993.88'  
IE = 984.67'

SAN MANHOLE  
RIM = 996.08'  
IE = 981.12'

# PLAT OF SURVEY

UNIT 17-18  
GENEVA NATIONAL CONDOMINIUM  
NO. 17  
LOCATED IN TOWN 2 NORTH, RANGE 17 EAST  
WALWORTH COUNTY, WISCONSIN



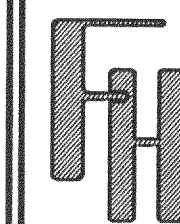

- = FOUND IRON REBAR STAKE
- = SET IRON REBAR STAKE
- (xxx) = RECORDED AS
- = HYDRANT
- ⊕ = SANITARY MANHOLE

NOTE: COPIES OF THIS MAP TO WHICH THE FOLLOWING CERTIFICATE WILL APPLY SHOW SURVEYOR'S ORIGINAL SEAL AND SIGNATURE IN RED INK. COPIES BY ANY OTHER MEANS MAY HAVE ALTERATIONS WHICH DO NOT REPRESENT THE SURVEYOR'S WORK PRODUCT.

I HEREBY CERTIFY THAT THE ABOVE DESCRIBED PROPERTY HAS BEEN SURVEYED UNDER MY DIRECTION AND THAT THE ABOVE MAP IS A TRUE REPRESENTATION THEREOF AND SHOWS THE SIZE AND LOCATION OF THE PROPERTY AND ITS EXTERIOR BOUNDARIES. THIS SURVEY IS MADE FOR THE USE OF THE PRESENT OWNERS OF THE PROPERTY, AND ALSO THOSE WHO PURCHASE, MORTGAGE, OR GUARANTEE THE TITLE THERETO WITHIN ONE YEAR FROM THE DATE HEREOF.

DATED: APRIL 27, 2001

PETER S. GORDON R.L.S. 2101



WORK ORDERED BY  
MCKAY INVESTMENT REALTY, INC.  
1000 JORIE BLVD  
OAK BROOK, IL. 60523

FARRIS, HANSEN & ASSOCIATES, INC.  
Engineering, Architecture, Surveying  
7 Ridgway Court P.O. Box 437  
ELKHORN, WISCONSIN 53121  
Office: (262) 723-2098  
Fax: (262) 723-5856

REVISIONS

PROJECT NO.  
3269.17-18  
DATE:  
03-29-01  
SHEET NO.  
1 OF 1