

PLAT OF SURVEY

UNIT 18-27
GENEVA NATIONAL CONDOMINIUM
NO. 18
LOCATED IN TOWN 2 NORTH, RANGE 17 EAST
WALWORTH COUNTY, WISCONSIN

WORK ORDERED BY
MCKAY INVESTMENT REALTY, INC.
1000 LORIE BLVD
OAK BROOK, IL. 60523

FARRIS, HANSEN & ASSOCIATES, INC.
ENGINEERING - ARCHITECTURE - SURVEYING
7 RIDGWAY COURT P.O. BOX 437
ELKHORN, WISCONSIN 53121
OFFICE: (262) 723-2098 FAX: (262) 723-5866

REVISIONS

PROJECT NO.
3269.18-27
DATE
04-19-01
SHEET NO.
1 OF 1

GENEVA CLUB DRIVE
66' WIDE PRIVATE ROADWAY

12" WATERMAIN
8" SANITARY SEWER

BENCH MARK
NW UPPER FLANGE BOLT
HYDRANT
E.L. = 954.21'

MANHOLE
RIM = 953.21'
E = 940.94'

MANHOLE
RIM = 951.61'
E = 942.01'


UNIT 18-27
73,501 S.F.

WETLANDS

UNIT 18-28

UNIT 18-29

- = FOUND IRON REBAR STAKE
- ⊙ = SET IRON REBAR STAKE
- (xxx) = RECORDED AS
- ⊕ = HYDRANT
- ⊗ = SANITARY MANHOLE

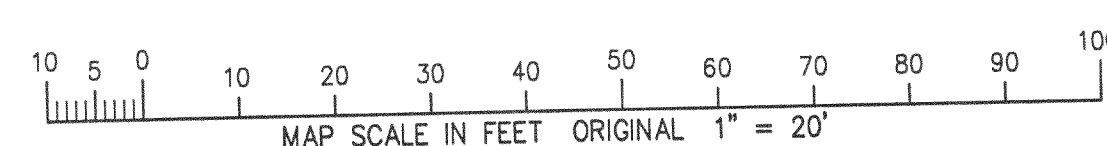
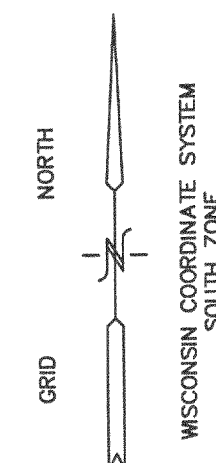


NOTE: COPIES OF THIS MAP TO WHICH THE FOLLOWING CERTIFICATE WILL APPLY SHOW SURVEYOR'S ORIGINAL SEAL AND SIGNATURE IN RED INK. COPIES BY ANY OTHER MEANS MAY HAVE ALTERATIONS WHICH DO NOT REPRESENT THE SURVEYOR'S WORK PRODUCT.

I HEREBY CERTIFY THAT THE ABOVE DESCRIBED PROPERTY HAS BEEN SURVEYED UNDER MY DIRECTION AND THAT THE ABOVE MAP IS A TRUE REPRESENTATION THEREOF AND SHOWS THE SIZE AND LOCATION OF THE PROPERTY AND ITS EXTERIOR BOUNDARIES. THIS SURVEY IS MADE FOR THE USE OF THE PRESENT OWNERS OF THE PROPERTY, AND ALSO THOSE WHO PURCHASE, MORTGAGE, OR GUARANTEE THE TITLE THERETO WITHIN ONE YEAR FROM THE DATE HEREOF.

DATED: MAY 1, 2001

PETER S. GORDON R.L.S. 2101



CONDO 38

MAY 0 1 2001

JEN-18-27 217-2099