

SITE, GRADING, DRAINAGE, & EROSION CONTROL PLAN

UNIT 03-26
GENEVA NATIONAL CONDOMINIUM NO. 3

LOCATED IN TOWN 2 NORTH, RANGE 17 EAST
WALWORTH COUNTY, WISCONSIN

UNIT 3-27

CONSTRUCTION SEQUENCE

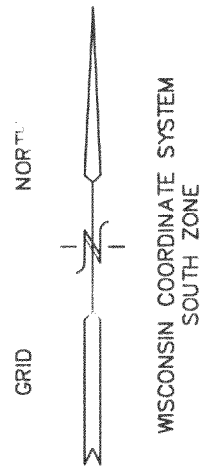
- 1) SILT FENCING INSTALLED
- 2) VEGETATION TO BE CLEARED
- 3) TOPSOIL STRIPPED
- 4) FOUNDATIONS DUG & POURED
- 5) WALLS BACKFILLED
- 6) FRAMING & HOME CONSTRUCTION COMPLETED
- 7) DRIVE & LANDSCAPING COMPLETED

AREA TO BE RESTORED WITH TOPSOIL AS SOON AFTER FOUNDATION AND FRAMING AS POSSIBLE FOLLOWED WITH GRASS SEEDING AND MULCH.

NO LARGE TRIBUTARY DRAINAGE CROSSES THIS LOT, ONLY LOCALIZED LOT DRAINAGE.


AREA WITHIN SILT FENCING TO BE CLEARED OF UNDERBRUSH WITH ONLY NECESSARY LARGE TREES REMOVED.

NOTE: ALL SILT FENCING AND BALE CHECKS SHALL BE MAINTAINED IN A STABLE CONDITION FULLY BRACED AND STAKED TO PREVENT MOVEMENT BY RUNOFF UNTIL A DENSE TURF IS ESTABLISHED OVER ALL DISTURBED GROUND SURFACES. DURING OR AFTER EVERY STORM THEY SHALL BE CHECKED. ACCUMULATIONS OF SILT TOPSOIL AND ANY OTHER CONSTRUCTION DEBRIS SHALL BE ROUTINELY REMOVED.



LEGEND

- = FOUND IRON REBAR STAKE
- = SET STEEL PIN WITH CAP
- (XXX) = RECORDED AS
- XXXX = EXISTING CONTOURS
- XXX— = PROPOSED CONTOURS
- S— = PROPOSED SILT FENCE (TYP.)
- FF=XXXX.X = PROPOSED FIRST FLOOR GRADE
- GE=XXXX.X = PROPOSED GARAGE ENTRY GRADE
- ✕ = PROPOSED TREE TO BE REMOVED

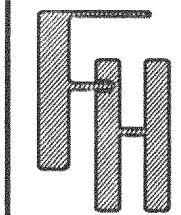


NOTE: COPIES OF THIS MAP TO WHICH THE FOLLOWING CERTIFICATE WILL APPLY SHOW SURVEYOR'S ORIGINAL SEAL AND SIGNATURE IN RED INK. COPIES BY ANY OTHER MEANS MAY HAVE ALTERATIONS WHICH DO NOT REPRESENT THE SURVEYOR'S WORK PRODUCT.

I HEREBY CERTIFY THAT THE ABOVE DESCRIBED PROPERTY HAS BEEN SURVEYED UNDER MY DIRECTION AND THAT THE ABOVE MAP IS A TRUE REPRESENTATION THEREOF AND SHOWS THE SIZE AND LOCATION OF THE PROPERTY AND ITS EXTERIOR BOUNDARIES. THIS SURVEY IS MADE FOR THE USE OF THE PRESENT OWNERS OF THE PROPERTY, AND ALSO THOSE WHO PURCHASE, MORTGAGE, OR GUARANTEE THE TITLE THERETO WITHIN ONE YEAR FROM THE DATE HEREOF.

DATED: 2/13/01

PETER S. GORDON R.L.S. 2101



SITE, GRADING, DRAINAGE,
& EROSION CONTROL PLAN

WORK ORDERED BY
SHODEEN INC.
17 N. FIRST STREET
GENEVA, IL 60134

FARRIS, HANSEN & ASSOCIATES, INC.
Engineering, Architecture, Surveying
7 Ridgway Court P.O. Box 437
ELKHORN, WISCONSIN 53121
Office: (262) 723-2098
Fax: (262) 723-5866

REVISIONS
2/12/01-
PLAT OF
SURVEY
CONNECTED TO
SITE PLAN

PROJECT NO.
3269.03-26
DATE:
01-29-01
SHEET NO.
1 OF 1

