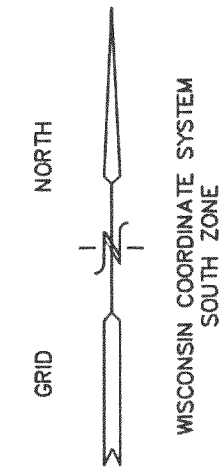


PLAT OF SURVEY

UNIT 3-26
GENEVA NATIONAL CONDOMINIUM
NO. 3
LOCATED IN TOWN 2 NORTH, RANGE 17 EAST
WALWORTH COUNTY, WISCONSIN

UNIT 3-27



SAN MH
RIM EL. = 1056.98'
(IE = 1039.30')

WILMINGTON WAY
66' PRIVATE ROADWAY

WATER SERVICE
SAN. LAT.
(IE = 1042.6')

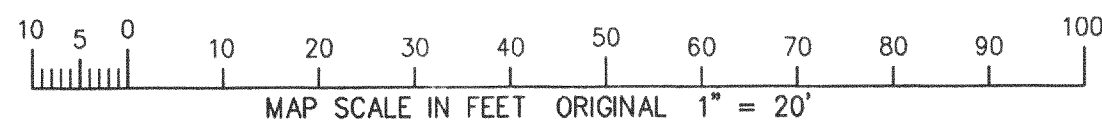
BENCH MARK NAIL SET
IN 20" OAK
EL. = 1058.10'

LEGEND

- = FOUND IRON REBAR STAKE
- = SET STEEL PIN W/CAP
- (xxx) = RECORDED AS

UNIT 3-25

UNIT 3-26
23,247 S.F.




NOTE: COPIES OF THIS MAP TO WHICH THE FOLLOWING
CERTIFICATE WILL APPLY SHOW SURVEYOR'S ORIGINAL SEAL AND
SIGNATURE IN RED INK. COPIES BY ANY OTHER MEANS MAY HAVE
ALTERATIONS WHICH DO NOT REPRESENT THE SURVEYOR'S WORK
PRODUCT.

I HEREBY CERTIFY THAT THE ABOVE DESCRIBED PROPERTY HAS
BEEN SURVEYED UNDER MY DIRECTION AND THAT THE ABOVE MAP
IS A TRUE REPRESENTATION THEREOF AND SHOWS THE SIZE AND
LOCATION OF THE PROPERTY AND ITS EXTERIOR BOUNDARIES.
THIS SURVEY IS MADE FOR THE USE OF THE PRESENT OWNERS OF
THE PROPERTY, AND ALSO THOSE WHO PURCHASE, MORTGAGE, OR
GUARANTEE THE TITLE THERETO WITHIN ONE YEAR FROM THE DATE
HEREOF.

DATED: 1-28-2001

PETER S. GORDON R.L.S. 2101



WORK ORDERED BY
SHODEEN INC.
17 N. FIRST STREET
GENEVA, IL 60134

FARRIS, HANSEN & ASSOCIATES, INC.
Engineering, Architecture, Surveying
7 Ridgway Court P.O. Box 437
ELKHORN, WISCONSIN 53121
Office: (414) 723-2098
Fax: (414) 723-5886

REVISIONS

PROJECT NO.
3269.3-26
DATE:
01-29-01
SHEET NO.
1 OF 1

JGN-3-26
217-2020