




# BOUNDARY & TOPOGRAPHIC SURVEY

GENEVA NATIONAL CONDOMINIUM  
UNIT 15-39  
WALWORTH COUNTY, WISCONSIN



BOUNDARY & TOPOGRAPHIC  
SURVEY

WORK ORDERED BY:  
SCOTT LOWELL/LOWELL MANAGEMENT  
P.O. BOX 926  
LAKE GENEVA, WISCONSIN 53147

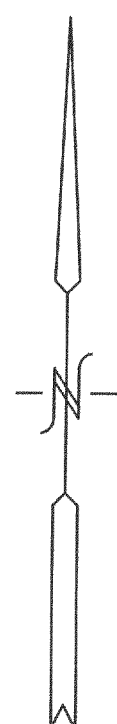
FARRIS, HANSEN & ASSOCIATES, INC.  
Engineering, Architecture, Surveying  
7 Ridgway Court P.O. Box 437  
ELKHORN, WISCONSIN 53121  
Office: (414) 723-2098  
Fax: (414) 723-5886

REVISIONS

PROJECT NO.  
3269- 15- 39

DATE:  
8/27/97

SHEET NO.  
1 OF 1




WISCONSIN COORDINATE SYSTEM  
GRID NORTH, SOUTH ZONE

## LEGEND

- - FOUND IRON ROD
- ⊙ - SANITARY MANHOLE
- ⊙ - WATER VALVE
- ⊙ - HYDRANT

\*NOTE: ELEVATIONS BASED ON USGS,  
1929 ADJUSTMENT



NOTE: COPIES OF THIS MAP TO WHICH THE FOLLOWING CERTIFICATE  
WILL APPLY SHOW SURVEYOR'S ORIGINAL  
SEAL AND SIGNATURE IN RED INK. COPIES BY ANY OTHER MEANS  
MAY HAVE ALTERATIONS WHICH DO NOT REPRESENT THE SURVEYOR'S  
WORK PRODUCT.

I HEREBY CERTIFY THAT THE ABOVE DESCRIBED PROPERTY HAS BEEN  
SURVEYED UNDER MY DIRECTION AND THAT THE ABOVE MAP IS A TRUE  
REPRESENTATION THEREOF AND SHOWS THE SIZE AND LOCATION OF  
THE PROPERTY AND ITS EXTERIOR BOUNDARIES. THIS SURVEY IS  
MADE FOR THE USE OF THE PRESENT OWNERS OF THE PROPERTY, AND  
ALSO THOSE WHO PURCHASE, MORTGAGE, OR GUARANTEE THE TITLE  
THERE TO WITHIN ONE YEAR FROM THE DATE HEREOF.

DATED: 8-27-97

PETER S. GORDON R.L.S. 2101

217-1787  
JGN-K-39

