

BOUNDARY & TOPOGRAPHIC SURVEY
UNIT 4-10
GENEVA NATIONAL CONDOMINIUM
TOWN OF GENEVA, WALWORTH COUNTY, WISCONSIN



BOUNDARY & TOPOGRAPHIC SURVEY
UNIT 4-10
GENEVA NATIONAL CONDOMINIUM
TOWN OF GENEVA, WALWORTH COUNTY, WISCONSIN

PREPARED FOR -
TOM FASSBINDER
FASSBINDER CONSTRUCTION
1015 NORTH CORPORATE CIRCLE
GREYS LAKE, IL 60030

FARRIS, HANSEN & ASSOCIATES, INC.
Engineering, Architecture, Surveying
7 Ridgway Court P.O. Box 437
ELKHORN, WISCONSIN 53121
Office: (414) 723-2098
Fax: (414) 723-5986

REVISIONS

PROJECT NO.
3269.04-10

DATE:
02/20/98


SHEET NO.
1 OF 1

NOTE: YARDS AS SPECIFIED IN THE
DECLARATION OF COVENANTS,
CONDITIONS, RESTRICTIONS, &
EASEMENTS FOR THE GENEVA
NATIONAL COMMUNITY RECORDED
VOL. 486, REC. PG. 541, DOC.
194299.

CURVE	ARC	RADIUS	CHORD LENGTH	CHORD BEARING
C1	74.60	533.00	74.54	S 81°29'38" W
C2	49.03	55.00	47.42	N 77°19'28" W

LEGEND

- = FOUND IRON REBAR STAKE
- (xxx) = RECORDED AS
- ▲ = FOUND NAIL IN TREE ROOT

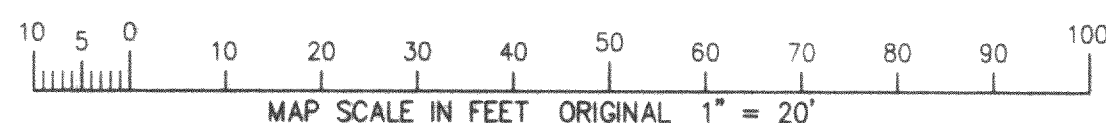



NOTE: COPIES OF THIS MAP TO WHICH THE FOLLOWING CERTIFICATE
WILL APPLY ARE BLUE LINE PRINTS SHOWING SURVEYOR'S ORIGINAL
SEAL AND SIGNATURE IN BLACK INK. COPIES BY ANY OTHER MEANS
MAY HAVE ALTERATIONS WHICH DO NOT REPRESENT THE SURVEYOR'S
WORK PRODUCT.

I HEREBY CERTIFY THAT THE ABOVE DESCRIBED PROPERTY HAS BEEN
SURVEYED UNDER MY DIRECTION AND THAT THE ABOVE MAP IS A TRUE
REPRESENTATION THEREOF AND SHOWS THE SIZE AND LOCATION OF
THE PROPERTY AND ITS EXTERIOR BOUNDARIES. THIS SURVEY IS
MADE FOR THE USE OF THE PRESENT OWNERS OF THE PROPERTY, AND
ALSO THOSE WHO PURCHASE, MORTGAGE, OR GUARANTEE THE TITLE
THERE TO WITHIN ONE YEAR FROM THE DATE HEREOF.

DATED: 2-20-98

Peter S. Gordon
PETER S. GORDON R.L.S. 2101



JGN 4-10

217-1628