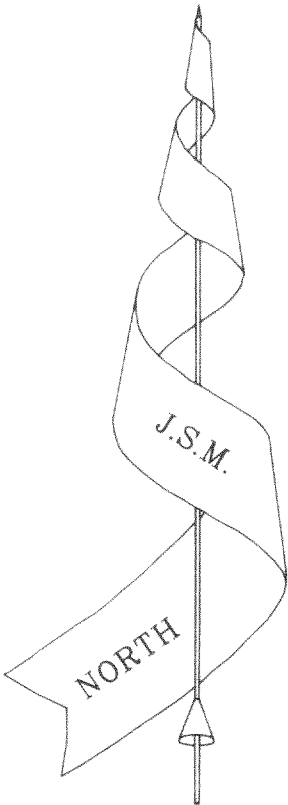


PLAT OF SURVEY

of

The West line of Lots 4 and 6 of Wildwood Subdivision,
located in the Northwest 1/4 of Section 34, Town 2
North, Range 17 East, Town of Geneva, Walworth
County, Wisconsin.

Surveyed for: Ernst Cornielsen
W3627 Wildwood Drive
Lake Geneva, Wisconsin. 53147



Pappas Subdivision

(661.07)

661.34

264.04

Lath is 0.4' W. of line.

Lath on line.

4

F.I.P. is 0.06 E. of line.

114.39

Tie 1.2' W. of line.

Tie 1.3' W. of line.

Lath is 1.0' W. of line.

F.I.P. is 0.06 W. of line.

Lath is 0.7' W. of line.

Lath on line.

282.91



Lath on line.

6

Lath on line.

N 00°12'40" W

The West edge of vertical railroad ties supporting a retaining wall are West of the property line as shown.



Copyright c 1994 by Jensen Surveying & Mapping S.C.

All rights reserved. No part of this survey plat may be reproduced or transmitted in any form by any means - graphic, electronic, or mechanical, including photocopying, tracing, or information storage and retrieval systems - without permission in writing from Thomas P.A. Jensen, Jensen Surveying & Mapping S.C..

I, Thomas P.A. Jensen, Wisconsin Registered Land Surveyor, do hereby certify that this survey was performed by me, or under my direction in full compliance with the owner's / agent's instructions and Chapter A-E 7 of the Wisconsin Administrative Code "Minimum Standards for Property Surveys"; and that this map is as accurate representation thereof to the best of my knowledge and belief.

Note: This survey plat is not certified unless signed and sealed in red ink.

Thomas P.A. Jensen R.L.S. 1084

Legend

- Found Iron Rod, 1 3/16" dia.
- ⊗ Found Iron Pipe
- Lath Set by others
- () Recorded dimension

JENSEN SURVEYING & MAPPING S.C.

45 South Wisconsin Street P.O. Box 322
Elkhorn, Wisconsin. 53121
Telephone & Facsimile (414) 723-3434

Scale: 1" = 50'



Mapping date: December 19, 1994.
Revisions:

Sheet 1 of 1 Sheets.

Job Reference Number:

1994.087

JWS-4
JWS-6 217-1415