

PLAT OF SURVEY

LOTS 5659 THRU 5665

BLOCK 101

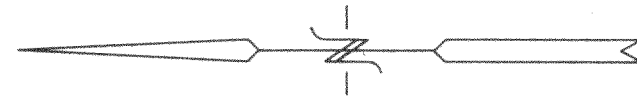
LAKE COMO BEACH

A SUBDIVISION

SEC. 28, T. 2., R. 17 E.

WALWORTH COUNTY, WI.

SE CORNER BLOCK 101



ASSIGNED WEST LINE FERN ROAD

S 00° 58' 53" E

FERN ROAD

40' WIDE ROW

FOUND IRON PIPE
STAKE N 66° 40'
E 0.70' FROM
RECORD CORNER

S 00° 58' 53" E 140.00'

299.88' (300')

85.68' (85.72')

5658

N 88° 59' 43" E 99.95' (100')

5659

5660

5661

5662

5663

5664

5665

5666

S 88° 59' 43" W 99.91' (100')

2.3

GARAGE

2.4

FOUND IRON PIPE
STAKE N 67° 45'
E 2.89' FROM
RECORD CORNER

5688

5689

5690

60.16' (60')

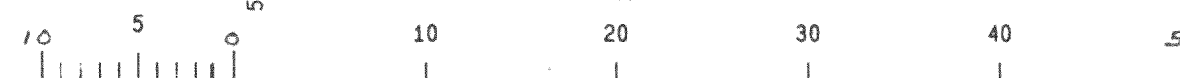
N 00° 59' 49" W 140.00'

5691

5692

5693

5694



MAP SCALE IN FEET 1" = 10'

12.55

CONCRETE STOOP

3.8

12.8'

FOUNDATION

6.7

36.84'

RESIDENCE

36.89'

CONCRETE

8.8

28.55'

CONCRETE PORCH


25.8

3.8

NEWER SEPTIC

B L O C K 101

- = FOUND IRON PIPE STAKE
- ⊕ = SANITARY SYSTEM
- = UTILITY CONTROL BOX
- (---) = RECORDED AS




NOTE: COPIES OF THIS MAP TO WHICH THE FOLLOWING CERTIFICATE WILL APPLY ARE BLUE LINE PRINTS SHOWING SURVEYOR'S ORIGINAL SEAL AND SIGNATURE IN BLACK INK. COPIES BY ANY OTHER MEANS MAY HAVE ALTERATIONS WHICH DO NOT REPRESENT THE SURVEYOR'S WORK PRODUCT.

I HEREBY CERTIFY THAT THE ABOVE DESCRIBED PROPERTY HAS BEEN SURVEYED UNDER MY DIRECTION AND THAT THE ABOVE MAP IS A TRUE REPRESENTATION THEREOF AND SHOWS THE SIZE AND LOCATION OF THE PROPERTY AND ITS EXTERIOR BOUNDARIES. THIS SURVEY IS MADE FOR THE USE OF THE PRESENT OWNERS OF THE PROPERTY, AND ALSO THOSE WHO PURCHASE, MORTGAGE, OR GUARANTEE THE TITLE THERETO WITHIN ONE YEAR FROM THE DATE HEREOF.

DATED: 1-11-96

PETER S. GORDON R.L.S. 2101



WORK ORDERED BY:
WILLIAM & EILEEN KOLAR
N3189 FERN ROAD
LAKE GENEVA, WI. 53147

FARRIS, HANSEN & ASSOCIATES, INC.
Engineering, Architecture, Surveying
7 Ridgway Court P.O. Box 437
ELKHORN, WISCONSIN 53121
Office: (414) 723-2098
Fax: (414) 723-5886

REVISIONS

PROJECT NO.
4461
DATE
01/11/96
SHEET NO.
1 OF 1

JLCB-1150
217-1372