
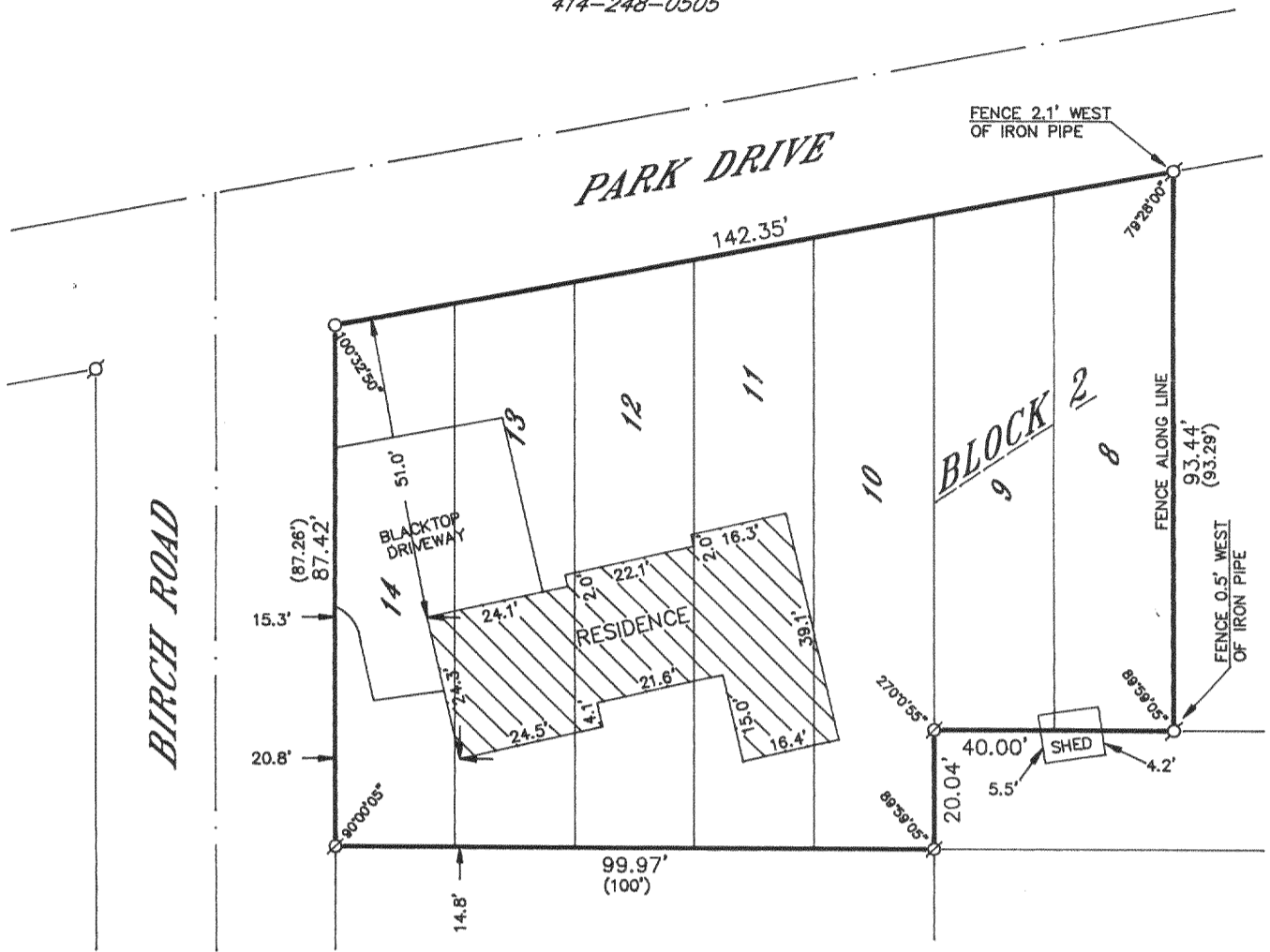


**WALWORTH COUNTY
SURVEYING & MAPPING**

727 HENRY STREET
LAKE GENEVA, WISCONSIN
414-248-0505



PLAT OF SURVEY OF

LOTS 8-14, BLOCK 2 OF LAKE COMO BEACH,
A SUBDIVISION LOCATED IN SECTION 22, T 2 N,
R 17 E, WALWORTH COUNTY, WISCONSIN.

ORDERED BY: DAWN GREINER
RT. 5, BOX 683 PARK DRIVE
LAKE GENEVA, WISCONSIN
53147

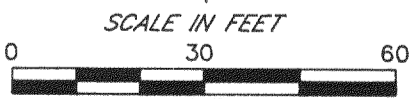
I HEREBY CERTIFY THAT I HAVE SURVEYED THE ABOVE DESCRIBED PROPERTY AND THAT THE ABOVE MAP IS A TRUE REPRESENTATION THEREOF AND SHOWS THE SIZE AND LOCATION OF THE PROPERTY, ITS EXTERIOR BOUNDARIES, THE LOCATION OF ALL VISIBLE STRUCTURES AND DIMENSIONS OF ALL PRINCIPAL BUILDINGS THEREON, BOUNDARY FENCES, APPARENT EASEMENTS, ROADWAYS AND VISIBLE ENCROACHMENTS, IF ANY, TO THE BEST OF MY KNOWLEDGE AND BELIEF.

THIS SURVEY IS MADE FOR THE USE OF THE PRESENT OWNERS OF THE PROPERTY AND ALSO THOSE WHO PURCHASE, MORTGAGE OR GUARANTEE THE TITLE THERETO WITHIN ONE (1) YEAR FROM DATE HEREOF.

Robert M. Baerenwald
ROBERT M. BAERENWALD
WISCONSIN REGISTERED LAND SURVEYOR, S-1508

DATE April 30, 1992 JOB NO. 1430-1

NOTE: THIS IS NOT A CERTIFIED COPY UNLESS SEALED.



- LEGEND
- ⊙-IRON PIPE FOUND
 - ⊗-IRON ROD FOUND
 - CONCRETE MONUMENT FOUND
 - IRON PIPE PLACED
 - ()-RECORDED AS

JLCB-2B

217-1272