



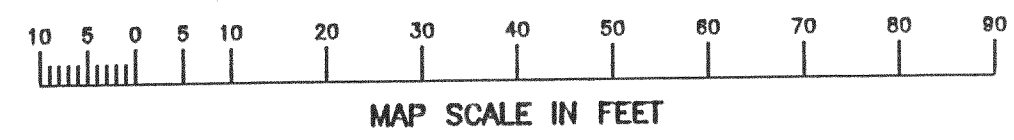
BM: NW FLANGE
BOLT HYD.
ELEV = 1071.66

WALES COURT
(66' WIDE PRIVATE ROADWAY)



MAP LEGEND

- = 1/2" IRON REBAR STAKE FOUND
- = 1/2"x18" IRON REBAR STAKE SET
- ▲ = FIRE HYDRANT
- ⊙ = WATER SERVICE VALVE
- ⊗ = SANITARY SEWER MANHOLE
- = WATER MAIN VALVE
- = WOOD STAKE SET
- ▣ = TELEVISION UTILITY BOX
- ▤ = ELECTRIC UTILITY BOX
- ▥ = TELEPHONE UTILITY BOX
- ▧ = ELECTRIC TRANSFORMER
- = CONTOURS FROM PHOTOGRAMMETRIC MAPPING BY SIDWELL APRIL 1989



WORK ORDERED BY:
JOE GRIESE FOR
BANK ONE
1 - 1st NATIONAL PLAZA
SUITE IL-0831 19TH FLOOR
CHICAGO, IL

LEGAL DESCRIPTION OF LAND SURVEYED:
UNIT 11-13 OF GENEVA NATIONAL CONDOMINIUM NO. 11 IN THE TOWN OF GENEVA, WALWORTH COUNTY, WISCONSIN ACCORDING TO THE CONDOMINIUM PLAT THEREOF RECORDED.

NOTE: COPIES OF THIS MAP TO WHICH THE FOLLOWING CERTIFICATE WILL APPLY SHOW SURVEYOR'S ORIGINAL SEAL AND SIGNATURE IN RED INK. COPIES BY ANY OTHER MEANS MAY HAVE ALTERATIONS WHICH DO NOT REPRESENT THE SURVEYOR'S WORK PRODUCT.

I HEREBY CERTIFY THAT THE ABOVE DESCRIBED PROPERTY HAS BEEN SURVEYED UNDER MY DIRECTION AND THAT THE ABOVE MAP IS A TRUE REPRESENTATION THEREOF AND SHOWS THE SIZE AND LOCATION OF THE PROPERTY AND ITS EXTERIOR BOUNDARIES. THIS SURVEY IS MADE FOR THE USE OF THE PRESENT OWNERS OF THE PROPERTY, AND ALSO THOSE WHO PURCHASE, MORTGAGE, OR GUARANTEE THE TITLE THERETO WITHIN ONE YEAR FROM THE DATE HEREOF.


DATED: SEPT. 8, 2000

Peter S. Gordon
PETER S. GORDON R.L.S. 2101

FARRIS, HANSEN & ASSOCIATES, INC.
Engineering, Architecture, Surveying
7 Ridgway Court P.O. Box 437
ELKHORN, WISCONSIN 53121
Office: (414) 723-2098
Fax: (414) 723-5886

PLAT OF SURVEY

GENEVA NATIONAL
UNIT 11-13
1730 Wales Court
Town of Geneva, Walworth Co., Wisconsin



PROJECT NO.	3269
DATE	08-19-91
SHEET NO.	1 of 1
REVISIONS	

JGN 11-13
SEP 08 2000

217-1985