
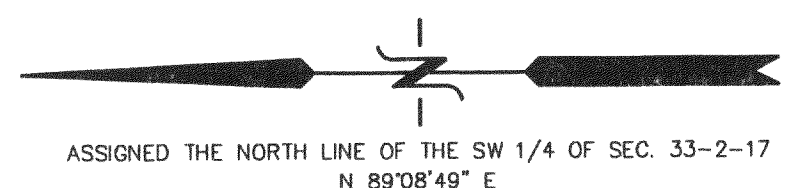


PLAT OF SURVEY


PART OF THE WEST 1/2 OF THE SOUTHWEST 1/4 OF SECTION 33,
TOWN 2 NORTH, RANGE 17 EAST, WALWORTH COUNTY, WISCONSIN



PROJECT PARCEL
(TAX PARCEL 0-3-7B)
12.58 ACRES

- LEGEND**
- = FOUND IRON PIPE STAKE
 - ⊠ = FOUND CONCRETE COUNTY MONUMENT
 - = SET IRON REBAR STAKE
 - ⊙ = SOIL TEST BORING LOCATED
 - = UTILITY POLE LOCATED
 - {xxx} = RECORDED AS

LEGAL DESCRIPTION PER DEED
PART OF THE SOUTHWEST 1/4 OF SECTION 33, TOWN 2 NORTH, RANGE 17 EAST, DESCRIBED AS FOLLOWS, TO-WIT:
COMMENCING AT THE WEST 1/4 CORNER OF SAID SECTION 33; THENCE N 88DEG 33MIN 10SEC E, 951.54 FEET, ALONG THE EAST-WEST 1/4 LINE OF SAID SECTION 33, TO THE PLACE OF BEGINNING; THENCE CONTINUE N 88DEG 33MIN 10SEC E, 367.94 FEET; THENCE S 0DEG 27MIN 15SEC E, 330.23 FEET; THENCE S 88DEG 33MIN 10SEC W, 8.55 FEET; THENCE S 01DEG 28MIN 25SEC E, 1540.00 FEET; THENCE S 18DEG 33MIN 10SEC W, 276.07 FEET; THENCE N 01DEG 27MIN 10SEC W, 1870.23 FEET TO THE PLACE OF BEGINNING AND CONTAINING 12.58 ACRES.

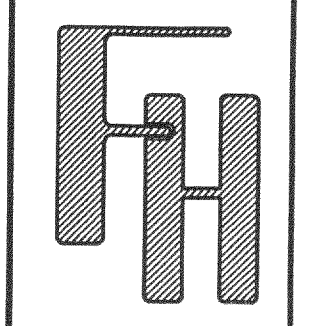



NOTE: COPIES OF THIS MAP TO WHICH THE FOLLOWING CERTIFICATE WILL APPLY SHOW THE SURVEYOR'S ORIGINAL SEAL AND SIGNATURE IN RED INK. COPIES BY ANY OTHER MEANS MAY HAVE ALTERATIONS WHICH DO NOT REPRESENT THE SURVEYOR'S WORK PRODUCT.

I HEREBY CERTIFY THAT THE ABOVE DESCRIBED PROPERTY HAS BEEN SURVEYED UNDER MY DIRECTION AND THAT THE ABOVE MAP IS A TRUE REPRESENTATION THEREOF AND SHOWS THE SIZE AND LOCATION OF THE PROPERTY AND ITS EXTERIOR BOUNDARIES. THIS SURVEY IS MADE FOR THE USE OF THE PRESENT OWNERS OF THE PROPERTY, AND ALSO THOSE WHO PURCHASE, MORTGAGE, OR GUARANTEE THE TITLE THERETO WITHIN ONE YEAR FROM THE DATE HEREOF.

DATED: MAY 11, 2000

Peter S. Gordon
PETER S. GORDON R.L.S. 2101



PLAT OF SURVEY

WORK ORDERED BY -
ROSS BRUGGER
309 1/2 WATER STREET
LAKE GENEVA, WI. 53147

FARRIS, HANSEN & ASSOCIATES, INC.
ENGINEERING - ARCHITECTURE - SURVEYING
7 RIDGWAY COURT P.O. BOX 437
ELKHORN, WISCONSIN 53121
OFFICE: (262) 723-2098 FAX: (262) 723-5886

REVISIONS

PROJECT NO. 5581
DATE 05/08/2000
SHEET NO. 1 OF 1

JG-33-7B

217-1932