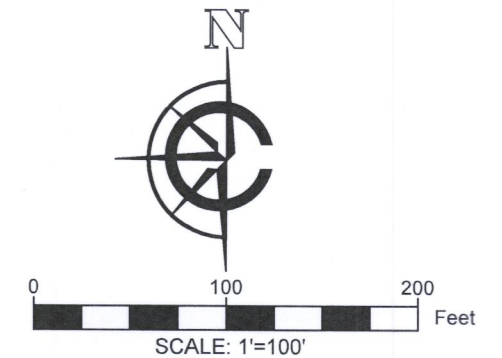



LEGEND

(XX)	RECORDED AS
●	FOUND 1" IRON PIPE
	EXISTING CONCRETE
	EXISTING DRIVEWAY
	EXISTING BUILDING
	EXISTING DECK
	EXISTING WELL

PLAT OF SURVEY

A PARCEL OF LAND LOCATED IN THE NORTHWEST 1/4 OF THE NORTHEAST 1/4 OF SECTION 33 IN TOWNSHIP 2 NORTH, RANGE 16 EAST, IN THE TOWN OF DELAVAN, WALWORTH COUNTY, WISCONSIN.



- NOTE:
1. BASIS OF BEARING: THE WISCONSIN STATE PLANE COORDINATE SYSTEM, NAD-83, SOUTH ZONE.
 2. FIELD WORK COMPLETED NOVEMBER 16, 2020
 3. BUILDING SURVEYED TO THE EXTERIOR OF SIDING.

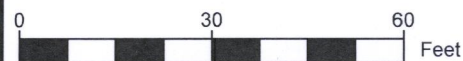


EXHIBIT A:



SHADY SIDE PARK SUBDIVISION

JAMES WEED SUBDIVISION OF THE SHADY SIDE PARK SUBDIVISION

EXHIBIT A:

LOT 7


LOT 5

GEORGE INGERSOLL SUBDIVISION

LOT 1

LOT 2

SURVEY ORDERED BY:
CHAD POLLARD
PROPERTY ADDRESS:
3259 SOUTH SHORE DR
DELAVAN WI, 531
SURVEYOR:
PAUL H. VAN HENKELUM, PLS
CARDINAL ENGINEERING LLC



"I HEREBY CERTIFY THAT I HAVE SURVEYED THE ABOVE DESCRIBED PROPERTY AND THE MAP IS A TRUE AND CORRECT REPRESENTATION OF ITS EXTERIOR BOUNDARIES AND SHOWS THE SIZE AND LOCATION OF ALL VISIBLE STRUCTURES, APPARENT EASEMENTS AND ENCROACHMENTS, IF ANY."

Paul H. Van Henkelum
PAUL H. VAN HENKELUM, PLS #1931
DATE: 12/03/2020



CARDINAL ENGINEERING LLC
DESIGNING IN TRUE DIRECTIONS
PO BOX 281 - 1200 LA SALLE ST.
LAKE GENEVA, WI 53147
262-757-8776
CARDINALENGINEERINGWI.COM

DATE: 12/03/2020 JOB No. 20517 EJO
SHEET 1 OF 1

FSH-2 FSH-2 FI-2

216-5720