

Plat of Survey

of

Lots 9 & 10 in Block W of Delavan Lake Assembly Grounds,

a subdivision located in the Southeast 1/4 of Section 21, Town 2 North,
Range 16 East, Town of Delavan, Walworth County, Wisconsin.

Surveyed for:

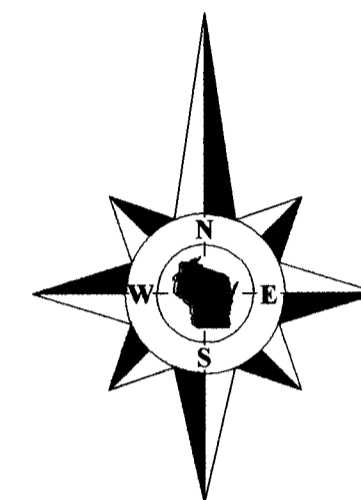
James & Nora Connolly Revocable Trust

6258 West Estes
Chicago, Illinois. 60646

Shakespeare

Park



(Place)



Bearings reference to the Wisconsin State
Plane Coordinate System, South Zone.

Notes:

- 1) The location of paved or gravel surfaces shown on this plat are approximate due to existing snow cover on the property at the time of the field survey. There may be additional improvements or encroachments on the property which were not visible at the time of the field survey and are not shown on this plat.
- 2) This survey is a retracement of a prior survey by David F. Abell dated April 20, 1990.
- 3) Curved street lines are not adequately dimensioned on the plat of Delavan Lake Assembly Grounds. Lines are shown as scaled from the recorded plat or as determined from found survey monuments.



Notes:

- 1) This survey plat is not certified unless signed and sealed in red ink.
- 2) This survey is subject to Wisconsin lien laws. This Plat of Survey is the notice of intent to file lien. Lien waiver required.

Copyright 2014 by Jensen & Olson Land Surveying, LLC.

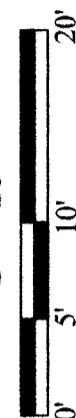
All rights reserved. No part of this survey plat may be reproduced or transmitted in any form by any means - graphic, electronic, or mechanical, including photocopying, tracing, or information storage and retrieval systems - without permission in writing from Douglas G. Olson, Jensen & Olson Land Surveying, LLC.

I, Douglas G. Olson, Wisconsin Registered Land Surveyor, do hereby certify that this survey was performed by me, or under my direction in full compliance with the owner's/agent's instructions and Chapter A-E 7 of the Wisconsin Administrative Code "Minimum Standards for Property Surveys"; and that this map is an accurate representation thereof to the best of my knowledge and belief.

Douglas G. Olson
Wisconsin Registered Land Surveyor - 2093

Survey Date: March 21, 2014.
Revisions:

Scale in Feet
1" = 10'



Jensen & Olson Land Surveying, LLC
45 South Wisconsin Street * P.O. Box 322 * Elkhorn, Wisconsin. 53121
Telephone: (262) 723-3434 * Facsimile: (262) 723-8044
Email: jensen.olson@elknet.net

Legend
(P) Recorded Plat
(J) Found Iron Pipe
(O) Found Iron Rod
(S) Set 60d Spike
(X) Recorded Information
(U) Utility Pole
(M) Manhole
(A) Asphalt Surface
(C) Concrete Surface
(B) Brick Pavers
(G) Gravel

Sheet 1 of 1 Sheets
Job Reference Number
2014.018

2014.018

FdLA-210 216-5114