

PLAT OF SURVEY

LOTS 1
CSM 3335


REC. VOL. 19, PG. 57, DOC. NO. 476959

PART OF SECTION 23
TOWN 2 NORTH, RANGE 16 EAST
WALWORTH COUNTY, WISCONSIN

LEGEND

- = SET IRON REBAR STAKE
- = FOUND IRON PIPE STAKE
- * = SET PK NAIL IN PAVEMENT
- (xxx) = RECORDED AS

100 YEAR FLOOD
EL. = 929' PER
FIRM MAP PANEL NO.
550462 0070 B
DATED 08-15-83



NOTE: COPIES OF THIS MAP TO WHICH THE FOLLOWING
CERTIFICATE WILL APPLY SHOW SURVEYOR'S ORIGINAL SEAL
AND SIGNATURE IN RED INK. COPIES BY ANY OTHER MEANS
MAY HAVE ALTERATIONS WHICH DO NOT REPRESENT THE
SURVEYOR'S WORK PRODUCT.

I HEREBY CERTIFY THAT THE ABOVE DESCRIBED PROPERTY HAS
BEEN SURVEYED UNDER MY DIRECTION AND THAT THE ABOVE MAP
IS A TRUE REPRESENTATION THEREOF AND SHOWS THE SIZE AND
LOCATION OF THE PROPERTY AND ITS EXTERIOR BOUNDARIES.
THIS SURVEY IS MADE FOR THE USE OF THE PRESENT OWNERS
OF THE PROPERTY, AND ALSO THOSE WHO PURCHASE, MORTGAGE,
OR GUARANTEE THE TITLE THERETO WITHIN ONE YEAR FROM THE
DATE HEREOF.

DATED: 07-18-2000

REVISED 07-27-2009
TO REFLECT FLOOD LINE
PER COUNTY AND NATIONAL
FLOOD PROGRAM INFORMATION

PETER S. GORDON R.L.S. 2101



WORK ORDERED BY:
JOHN BOUMENOT
PO BOX 653
DELAN, WI. 53115

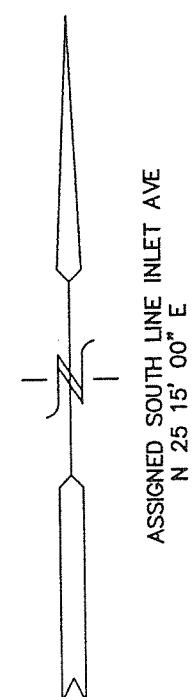
FARRIS, HANSEN & ASSOCIATES, INC.
Engineering, Architecture, Surveying
7 Ridgeway Court P.O. Box 437
ELKHORN, WISCONSIN 53121
Office: (414) 723-2098
Fax: (414) 723-5986

REVISIONS
11/07/02-
GENERAL
REVISIONS
11/12/02-
TO SHOW PRO.
DECK
07/07/03-
TO SHOW SIZE
& LOCATION OF
AS-BUILT DECK

PROJECT NO.
5629

DATE:
07-17-00

SHEET NO.
1 OF 1



INLET AVENUE

RESIDENCE

SHED

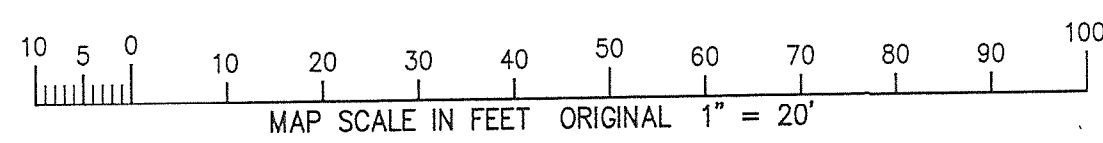
FIELD LOCATED
07/03/2003

LOT 1
15,075 S.F.

BENCH MARK
NAIL IN LIGHT
POLE
EL. = 931.90'

LIGHT POLE

DELAN INLET
WATER EL. = 927.8'



FA3335-1

216-4660