

LAND-MARK SURVEYING
 Mark L. Miritz
 Wisconsin Registered Land Surveyor S-2582

N9330 Knuteson Drive
 Whitewater, WI 53190
 Phone: (262) 495-3284
 FAX : (262) 495-8421
 LAND-MARKSURVEYING.COM

PLAT OF SURVEY
LOT 2, BLOCK 1 OF WOODLAWN BAY COMMUNITY
SUBDIVISION, LOCATED IN SECTIONS 21 & 28,
TOWN 2 NORTH, RANGE 16 EAST, DELAVAN
TOWNSHIP, WALWORTH COUNTY, WISCONSIN.

OWNERS: H. BRUCE SIROTEK
BARBARA A. SIROTEK
7S500 OAK TRAILS DRIVE
NAPERVILLE, IL 60540

SITE ADDRESS: 1924 LAKEVIEW DRIVE
ZONED R-2A

MARINE TERRACE
A.K.A. LAKEVIEW DRIVE

50' WIDE

BLOCK

19,682 SQ. FT.
LOT 2



(EAST 278.96') (LOT 1)
N 89°59'18" W 282.04'
249.30' (249.46')

RESIDENCE

DECK

PUMP HOUSE

DELAVAN LAKE
 LAKE ELEVATION 773.5'




LEGEND

- ⊘ FOUND IRON PIPE
- (x x) RECORDED AS DIMENSION

SCALE: 1 INCH = 30 FEET

"I hereby certify that the above described property has been surveyed by me or under my direction and that the above map is a true representation thereof and shows the size and location of the property, its exterior boundaries, the location of all visible structures and dimensions of all principal buildings thereon, boundary fences, apparent easements, roadways and visible encroachments, if any."
 "This survey is made for the use of the present owners of the property, and also those who purchase, mortgage, or guarantee the title thereto within one year from date hereof."

Mark L. Miritz
MARK L. MIRITZ
WISCONSIN REGISTERED
LAND SURVEYOR S-2582



REVISED MARCH 6, 2009 TO SHOW RESIDENCE "AS BUILT" DATE: JUNE 11, 2008 JOB NO. 08.603

FWO -2

216-4643