

Plat of Survey

of

Lot 6 of Sunset Acres Subdivision,
located in the Northeast 1/4 of Section 9, Town 2 North, Range
16 East, Town of Delavan, Walworth County, Wisconsin.

Surveyed for: **Terri Niergarth**
9124 Dusk Drive
Elkhorn, Wisconsin. 53121

Lot 5

Bearings reference to the plat
of Sunset Acres Subdivision.

Fence 3.0'
E. of line

Fence 2.1'
E. of line

Remains of old wire fence

Fence 1.2'
E. of line

N0°00'19"E 332.10'
(North 332.21')

Tax Parcel
FD 900001

Lot 6
1.003 Acre
43,698 Sq.Ft.

Approximate location of
Mound System

House
No. 9124

Well

Patio

N89°58'06"E 173.25'
(N89°58'30"E 173.25')


Lot 7

Copyright © 2008 by Jensen & Olson Land Surveying, LLC.


All rights reserved. No part of this survey plat may be reproduced
or transmitted in any form by any means - graphic, electronic, or
mechanical, including photocopying, tracing, or information storage
and retrieval systems - without permission in writing from Douglas
G. Olson, Jensen & Olson Land Surveying, LLC.

I hereby certify that I have surveyed the above described
property and the map hereon is correct to the best of my professional
knowledge and belief and shows the size and location of the property,
its exterior boundaries, the location and dimensions of all visible
structures thereon, boundary fences, apparent easements and roadways
and visible encroachments, if any.
This survey is made for the exclusive use of the present owners
of property, and also those who purchase, mortgage or guarantee title
thereto, within one year from the date hereof.

Douglas G. Olson
Wisconsin Registered Land Surveyor - 2093



- Notes: 1) This survey plat is not
certified unless signed
and sealed in red ink.
2) This survey is subject to Wisconsin lien laws.
This Plat of Survey is the notice of intent
to file lien. Lien waiver required.



2008.011

Sheet 1 of 1 Sheets

Job Reference Number

2008.011

Legend

- Found Iron Rod, 1-3/16" dia.
- Found Iron Rod, 3/4" dia.
- Found Iron Pipe, 1" dia.
- Set Iron Rod, 3/4" dia.
- () Recorded Information
- Utility Pedestal
- Concrete Cover
- Asphalt Surface
- Septic Vent
- Brick Pavers
- Concrete

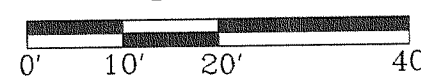


Jensen & Olson Land Surveying, LLC

45 South Wisconsin Street P.O. Box 322
Elkhorn, Wisconsin. 53121
Telephone (262) 723-3434
Facsimile (262) 723-8044

Scale in Feet

1" = 20'



Survey Date: January 25, 2008.

Revisions:

FSWA-6

216-4501