


100 YEAR FLOOD ELEVATION = 929'
PER FIRM MAP PANEL
NO. 550462 0070 B
EFFECTIVE DATE 08-15-1983

DELAVAN LAKE
LAKE EL. = 927.7'
130' ALONG THE SHORE



FARRIS, HANSEN & ASSOCIATES, INC.

ENGINEERING — ARCHITECTURE — SURVEYING
7 RIDGWAY COURT — P.O. BOX 437 — ELKHORN, WISCONSIN 53121
PHONE: (262) 723-2098 FAX: (262) 723-5886

NOTE: COPIES OF THIS MAP TO WHICH THE FOLLOWING CERTIFICATE WILL APPLY SHOW SURVEYOR'S ORIGINAL SEAL AND SIGNATURE IN RED INK. COPIES BY ANY OTHER MEANS MAY HAVE ALTERATIONS WHICH DO NOT REPRESENT THE SURVEYOR'S WORK PRODUCT.

I HEREBY CERTIFY THAT THE ABOVE DESCRIBED PROPERTY HAS BEEN SURVEYED UNDER MY DIRECTION AND THAT THE ABOVE MAP IS A TRUE REPRESENTATION THEREOF AND SHOWS THE SIZE AND LOCATION OF THE PROPERTY AND ITS EXTERIOR BOUNDARIES. THIS SURVEY IS MADE FOR THE USE OF THE PRESENT OWNERS OF THE PROPERTY, AND ALSO THOSE WHO PURCHASE, MORTGAGE, OR GUARANTEE THE TITLE THERETO WITHIN ONE YEAR FROM THE DATE HEREOF.

DATED: OCTOBER 4, 2007


REVISED 10-23-2007
TO ADD PROPOSED DETACHED GARAGE
& DECKS, & PATIOS & EASEMENTS

REVISED 12/07/2007-KB
TO SHOW SIZE AND LOCATION
OF AS-BUILT RESIDENCE AND
GARAGE

Peter S. Gordon
PETER S. GORDON R.L.S. 2101

PLAT OF SURVEY

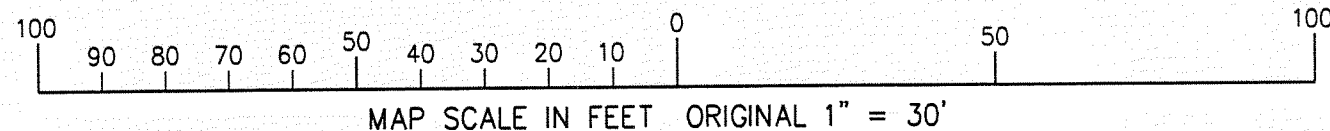
LOT 22 IN THE HARRINGTON SUBDIVISION, WHICH PLAT IS ON RECORD IN THE REGISTER OF DEEDS OFFICE IN AND FOR WALWORTH COUNTY, WISCONSIN IN VOL. 6 OF PLATS ON PAGE 80, EXCEPTING THAT PORTION THEREOF CONVEYED BY THE DELAVAN LAKE REALTY COMPANY TO EMILY TROIKE BY DEED DATED JUNE 2, 1915. ALSO BEGINNING AT THE SOUTHEAST CORNER OF SAID LOT 22 IN THE PLAT OF HARRINGTON SUBDIVISION, THENCE WEST ALONG THE SOUTH LINE OF SAID LOT 22, 193.3 FEET TO AN IRON STAKE, THENCE SOUTHEASTERLY 174 FEET TO AN IRON STAKE ON THE WESTERLY SIDE OF THE ROAD 43 FEET FROM THE PLACE OF BEGINNING; THENCE NORTHEASTERLY ALONG THE NORTHWESTERLY SIDE OF SAID ROAD 43 FEET TO THE PLACE OF BEGINNING, CONTAINING 0.63 ACRES OF LAND ±.



— WORK ORDERED BY —
LOWELL MANAGEMENT
PO BOX 926
LAKE GENEVA, WI. 53147
FOR OWNER: NOGLOWS

BENCH MARK
TOP IRON PIPE
EL. = 940.69'

○ = FOUND IRON PIPE STAKE
VERTICAL DATUM USGS 1929ADJ.



PROJECT: 7442
DATE: 10-04-2007
SHEET 1 OF 1

FHA-23

216-4494