


FARRIS, HANSEN & ASSOCIATES, INC.

ENGINEERING — ARCHITECTURE — SURVEYING
7 RIDGWAY COURT — P.O. BOX 437 — ELKHORN, WISCONSIN 53121
PHONE: (262) 723-2098 FAX: (262) 723-5886

PLAT OF SURVEY

LOTS 50 AND 51 OF BLOCK 3 OF INLET OAKS
SUBDIVISION NO. 3, LOCATED IN PART OF THE
SOUTHEAST 1/4 OF SECTION 15, TOWN 2 NORTH,
RANGE 16 EAST, TOWN OF DELAVAN, WALWORTH COUNTY, WISCONSIN

NOTE: WELL SHOWN ON SURVEY BY ABELL SURVEYING & MAPPING DATED
SEPTEMBER 15, 1992 IS NOT VISIBLE AS OF THE DATE OF THE SURVEY,
PERSON ON SITE SAYS THE WELL HAS BEEN FILLED IN AND ABANDONED.

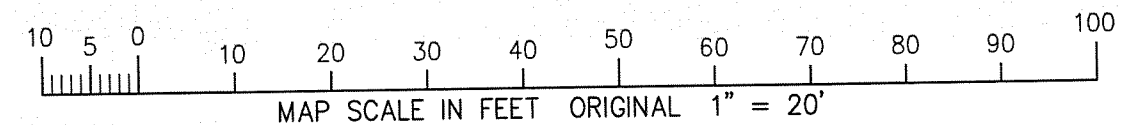


NOTE: COPIES OF THIS MAP TO WHICH THE FOLLOWING CERTIFICATE WILL APPLY SHOW
THE SURVEYOR'S ORIGINAL SEAL AND SIGNATURE IN RED INK. COPIES BY ANY OTHER
MEANS MAY HAVE ALTERATIONS WHICH DO NOT REPRESENT THE SURVEYOR'S WORK
PRODUCT.

I HEREBY CERTIFY THAT THE ABOVE DESCRIBED PROPERTY HAS BEEN SURVEYED UNDER
MY DIRECTION AND THAT THE ABOVE MAP IS A TRUE REPRESENTATION THEREOF AND
SHOWS THE SIZE AND LOCATION OF THE PROPERTY, ITS EXTERIOR BOUNDARIES, THE
LOCATION OF ALL VISIBLE STRUCTURES, AND DIMENSIONS OF ALL PRINCIPLE
BUILDINGS THEREON, BOUNDARY FENCES, APPARENT EASEMENTS, ROADWAYS, AND
VISIBLE ENCROACHMENTS, IF ANY. THIS SURVEY IS MADE FOR THE USE OF THE
PRESENT OWNERS OF THE PROPERTY, AND ALSO THOSE WHO PURCHASE, MORTGAGE, OR
GUARANTEE THE TITLE THERETO WITHIN ONE YEAR FROM THE DATE HEREOF.

DATED: MAY 2, 2007

Peter S. Gordon
PETER S. GORDON



LEGEND

- = FOUND IRON PIPE STAKE
- = FOUND IRON REBAR STAKE
- {xxx} = RECORDED AS

— WORK ORDERED BY —
JOHN CLAIR — CLAIR LAW OFFICE, S.C.
617 EAST WALWORTH AVENUE
DELAVAN, WI 53115

FOUND IRON PIPE STAKE
0.50' SOUTHWEST OF
LINE

LINE AS SURVEYED BY
JENSEN & OLSON LAND
SURVEYING, LLC DATED
NOVEMBER 16, 2006

WELL
MONITORING
WELL

LOT 49

ELECTRIC
OUTLET

LIGHT
POLE

WOOD FENCE

APPARENT SOUTH LINE
OF LOT 49 AS SURVEYED
BY JAMES DUNHAM ON
JULY 22, 1981

LOT 50

TELE BOX

GUY WIRE

POWER POLE

GAS METER

ELECTRIC METER

OIL FILL PIPE

WELL

FOUND IRON PIPE STAKE
0.20' SOUTHWEST OF LINE

TOTAL AREA
12,350 S.F.

GRAVEL PARKING

CONCRETE
STOOP

LOT 51

EXISTING
RESIDENCE

LOT 52

ASSIGNED NORTHEAST LINE OF S.T.H. "50"
N 36°43'04" W

FOUND IRON PIPE
STAKE 0.45'
SOUTHWEST OF
LINE

VENT PIPES


CATCH
BASIN

N 36°43'04" W

CATCH
BASIN

EDGE OF PAVEMENT

VARIABLE WIDTH



PROJECT: 7226
DATE: 02/16/2007
SHEET 1 OF 1

FIN3-91

216-4355