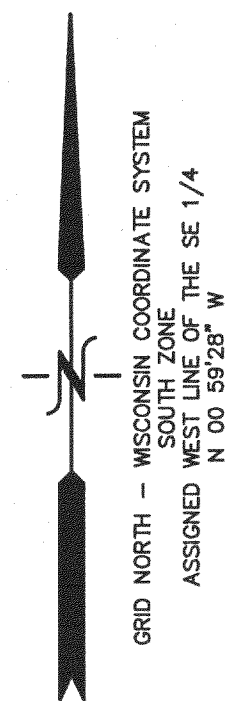
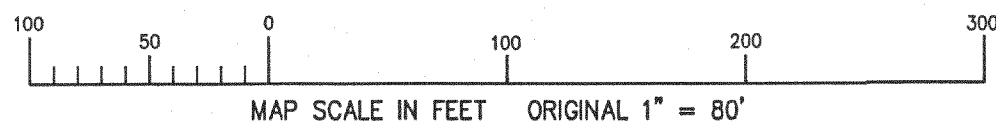


AUG 31 2004

8/31/2004 X:\Projects\4788\Lead\LOT_2

LINE	BEARING	DISTANCE
L1	S 65°09'22" W	72.24'



LOT 1 OF C.S.M. 3398

N 31°46'36" E
655.00'

LOT 2
393,090 S.F.
9.02 AC.

WETLAND PRESERVATION &
NATURAL PROTECTION EASEMENT AREA

LOT 4 OF C.S.M. 3398

66' WIDE ACCESS & UTILITY
EASEMENT FOR LOTS 2 & 3
N 00°51'19" W
427.23'

LIMITED BUILDING
SITE

PROPOSED
RESIDENCE

SOIL
BORINGS

PROPOSED
DRIVEWAY

N 38°39'50" E 597.15'
467.85'

S 00°51'19" E 531.21'
1278.13'

UNPLATTED LANDS
N 88°16'57" E
280.00'

UNPLATTED LANDS



STATE TRUNK HIGHWAY "11"
100' WIDE R.O.W.

PLAT OF SURVEY PERMIT PLAT

LOT 2 OF C.S.M. 3398

LOCATED IN PART OF THE NW 1/4 AND SW 1/4 OF THE SE 1/4 OF
SECTION 3, TOWN 2 NORTH, RANGE 16 EAST, WALWORTH COUNTY, WISCONSIN

- LEGEND
- = FOUND IRON REBAR STAKE
 - (XXX) = RECORDED AS

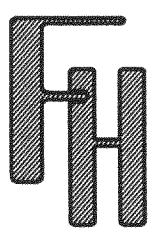


NOTE: COPIES OF THIS MAP TO WHICH THE FOLLOWING CERTIFICATE
WILL APPLY SHOW THE SURVEYOR'S ORIGINAL SEAL AND SIGNATURE
IN RED INK. COPIES BY ANY OTHER MEANS MAY HAVE ALTERATIONS
WHICH DO NOT REPRESENT THE SURVEYOR'S WORK PRODUCT.

I HEREBY CERTIFY THAT THE ABOVE DESCRIBED PROPERTY HAS BEEN
SURVEYED UNDER MY DIRECTION AND THAT THE ABOVE MAP IS A TRUE
REPRESENTATION THEREOF AND SHOWS THE SIZE AND LOCATION OF
THE PROPERTY AND ITS EXTERIOR BOUNDARIES. THIS SURVEY IS
MADE FOR THE USE OF THE PRESENT OWNERS OF THE PROPERTY, AND
ALSO THOSE WHO PURCHASE, MORTGAGE, OR GUARANTEE THE TITLE
THERE TO WITHIN ONE YEAR FROM THE DATE HEREOF.

DATED: AUGUST 31, 2004

Peter S. Gordon
PETER S. GORDON R.L.S. 2101



— WORK ORDERED BY —
KEN RYER — KTR BUILDERS
N1495 RYER COURT
WALWORTH, WI 53184
JASON & RACHEL HICKS RESIDENCE

FARRIS, HANSEN & ASSOCIATES, INC.
ENGINEERING — ARCHITECTURE — SURVEYING
7 RIDGWAY COURT P.O. BOX 437
ELKHORN, WISCONSIN 53121
OFFICE: (262) 723-2096 FAX: (262) 723-5886

REVISIONS

PROJECT NO.
4788_02
DATE:
08/31/04
SHEET NO.
1 OF 1

FA339800002

216-3819