

1140 SEQUOIA STREET • DELAVAN, WISCONSIN 53115
262-728-6737

50 FEET WIDE

(EAST 60.00')

N 89°58'16" E 60.08

FOUND IRON PIPE IN
GRAVEL DRIVE 0.27'
NORTH OF CORNER

GRAVEL DRIVE
NOT LOCATED

NOTE: BEARINGS ARE REFERENCED TO THE
RECORDED SUBDIVISION PLAT.




LOT 6

LOT 4

LOT 5
AREA 0.19 ACRES

SCALE 1" = 20'

LEGEND

 - IRON PIPE FOUND
 - IRON ROD WITH CAP FOUND
 - CHAINLINK FENCE
 () - RECORDED AS

BLOCK

Diagram of a shed with dimensions 10.2' and 2.7', and the word SHED.

GARAGE

OVERHEAD	UTILITIES	ON LINE
S 89°54'30" W		59.94
(EAST		60.00')

PLAT OF SURVEY OF

LOT 5, BLOCK 6, DELMAR SUBDIVISION, LOCATED
IN T2N, R16E, WALWORTH COUNTY, WISCONSIN

I, DAVID F. ABELL, DO HEREBY CERTIFY THAT I HAVE SURVEYED THE PROPERTY HEREON
DESCRIBED ACCORDING TO THE OFFICAL RECORDS AND THAT THE PLAT HEREON IS A
CORRECT REPRESENTATION OF THE PROPERTY LINES TO THE BEST OF MY KNOWLEDGE AND
BELIEF.

DAVID F. ABELL
WISCONSIN REGISTERED LAND SURVEYOR, S-1596

ORDERED BY: BOB EATON
617 RICKORDS STREET
DELANA. WI 53115

January 31, 2003

DATE _____ JOB NUMBER - 89098A
NOTE: THIS IS NOT A CERTIFIED COPY UNLESS SEALED.

✓ FDM-29D

216-3317