

# FARRIS, HANSEN & ASSOCIATES, INC.

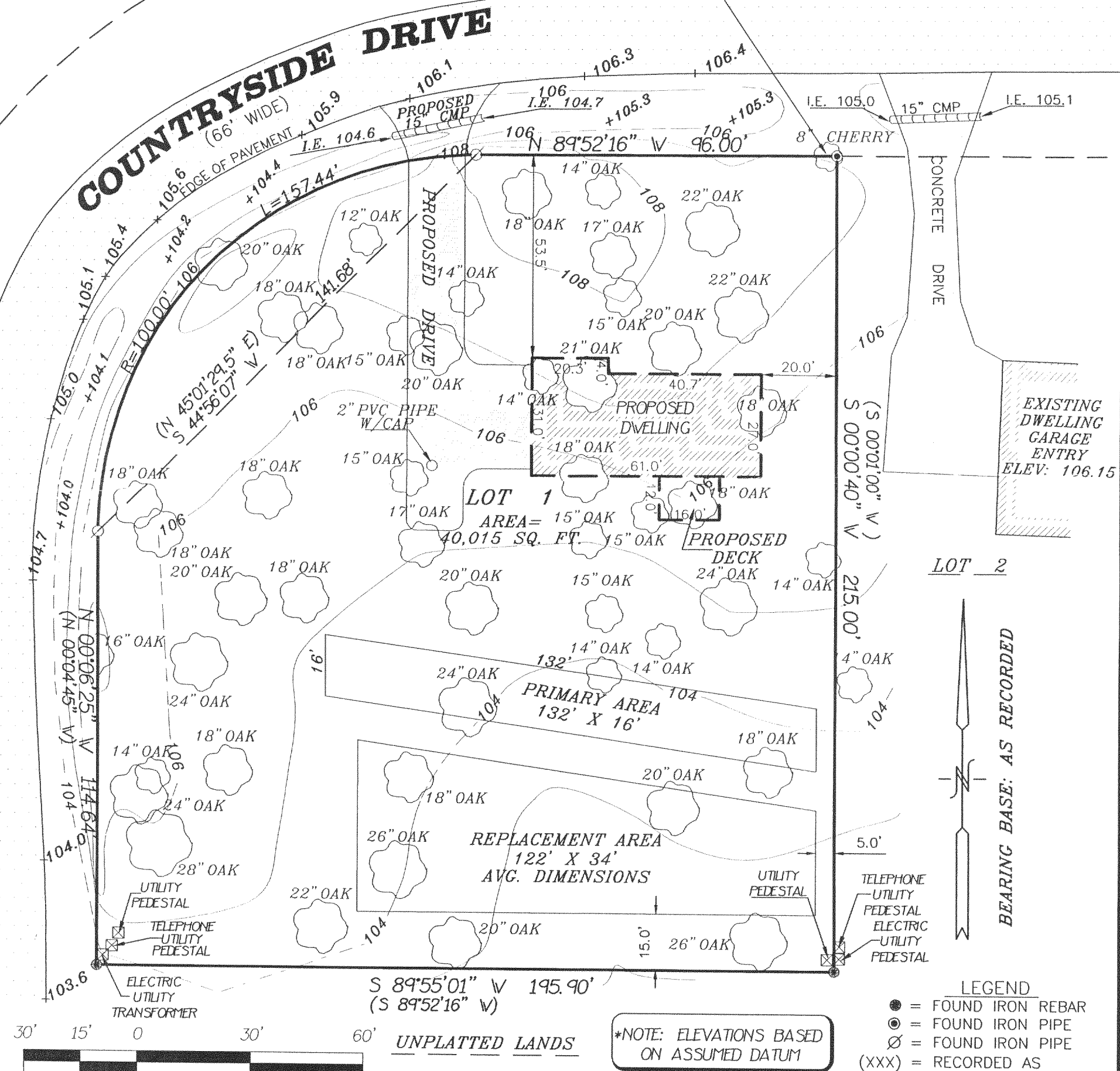
7 RIDGWAY COURT - P.O. BOX 437, ELKHORN, WISCONSIN, 53121  
ENGINEERING, ARCHITECTURE, SURVEYING  
PHONE: (414) 723-2098 FAX: (414) 723-5886

## PLAT OF SURVEY

LOT 1 OF GENEVA WEST ESTATES  
LOCATED IN PART OF THE SOUTHEAST 1/4 OF  
OF SECTION 25, TOWN 2 NORTH, RANGE 16 EAST,  
TOWN OF DELAVAN, WALWORTH COUNTY, WISCONSIN

- WORK ORDERED BY -  
JOHN BAKKEN/GENEVA HOMES, INC.  
P.O. BOX 877  
WILLIAMS BAY, WISCONSIN 53191

BENCHMARK:  
60 PENNY NAIL  
IN 8" CHERRY TREE  
ELEV: 108.03(ASSUMED)



### LEGEND

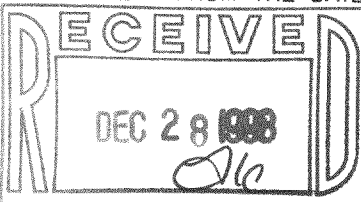
- = FOUND IRON REBAR
- ⊙ = FOUND IRON PIPE
- ⊗ = FOUND IRON PIPE
- (XXX) = RECORDED AS

NOTE: COPIES OF THIS MAP TO WHICH THE FOLLOWING CERTIFICATE WILL APPLY SHOW SURVEYOR'S ORIGINAL SEAL AND SIGNATURE IN BLACK INK. COPIES BY ANY OTHER MEANS MAY HAVE ALTERATIONS WHICH DO NOT REPRESENT THE SURVEYOR'S WORK PRODUCT.

I HEREBY CERTIFY THAT THE ABOVE DESCRIBED PROPERTY HAS BEEN SURVEYED UNDER MY DIRECTION AND THAT THE ABOVE MAP IS A TRUE REPRESENTATION THEREOF AND SHOWS THE SIZE AND LOCATION OF THE PROPERTY AND ITS EXTERIOR BOUNDARIES. THIS SURVEY IS MADE FOR THE USE OF THE PRESENT OWNERS OF THE PROPERTY, AND ALSO THOSE WHO PURCHASE, MORTGAGE, OR GUARANTEE THE TITLE THERETO WITHIN ONE YEAR FROM THE DATE HEREOF.

DATED: DECEMBER 16, 1998

*Randal J. Mathwick*  
RANDAL J. MATHWICK RLS 2411



PROJECT 5174  
DATE: 12/16/1998  
SHEET 1 OF 1

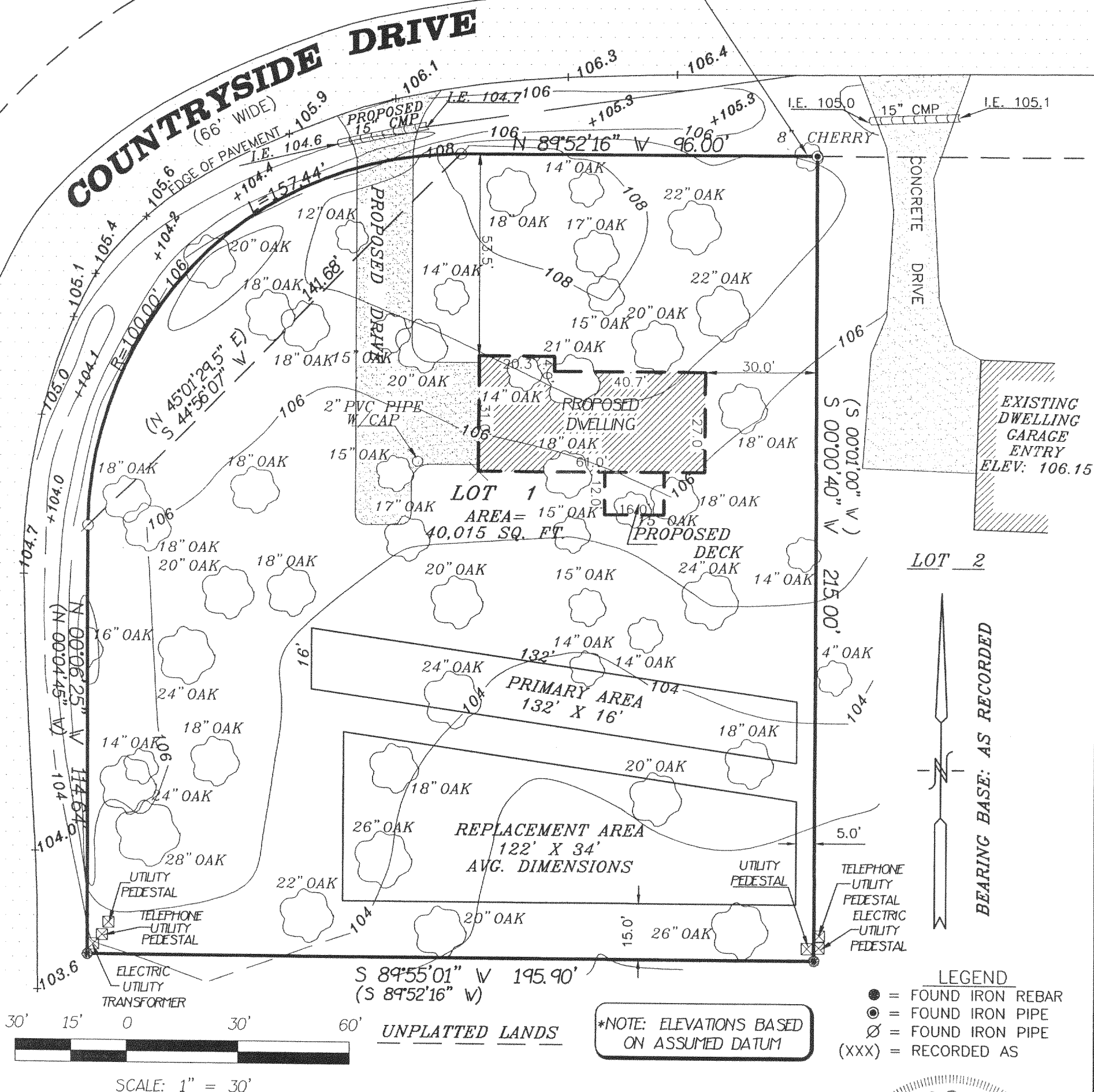
FC6EW-1  
216-2662

PHONE: (414) 723-2098 FAX: (414) 723-5886

LOCATED IN PART OF THE SOUTHEAST 1/4 OF  
OF SECTION 25, TOWN 2 NORTH, RANGE 16 EAST,  
TOWN OF DELAVAN, WALWORTH COUNTY, WISCONSIN

- WORK ORDERED BY -  
JOHN BAKKEN/GENEVA HOMES, INC.  
P.O. BOX 877  
WILLIAMS BAY, WISCONSIN 53191

BENCHMARK:  
60 PENNY NAIL  
IN 8" CHERRY TREE  
ELEV: 108.03(ASSUMED)



NOTE: COPIES OF THIS MAP TO WHICH THE FOLLOWING CERTIFICATE WILL APPLY SHOW SURVEYOR'S ORIGINAL SEAL AND SIGNATURE IN BLACK INK. COPIES BY ANY OTHER MEANS MAY HAVE ALTERATIONS WHICH DO NOT REPRESENT THE SURVEYOR'S WORK PRODUCT.

I HEREBY CERTIFY THAT THE ABOVE DESCRIBED PROPERTY HAS BEEN SURVEYED UNDER MY DIRECTION AND THAT THE ABOVE MAP IS A TRUE REPRESENTATION THEREOF AND SHOWS THE SIZE AND LOCATION OF THE PROPERTY AND ITS EXTERIOR BOUNDARIES. THIS SURVEY IS MADE FOR THE USE OF THE PRESENT OWNERS OF THE PROPERTY, AND ALSO THOSE WHO PURCHASE, MORTGAGE, OR GUARANTEE THE TITLE THERETO WITHIN ONE YEAR FROM THE DATE HEREOF.

DATED: DECEMBER 21, 1998

RANDAL J. MATHWICK RLS 2411

\*NOTE: ELEVATIONS BASED ON ASSUMED DATUM

LEGEND

● = FOUND IRON REBAR  
⊙ = FOUND IRON PIPE  
∅ = FOUND IRON PIPE  
(XXX) = RECORDED AS



PROJECT 5174  
DATE: 12/21/1998  
SHEET 1 OF 1