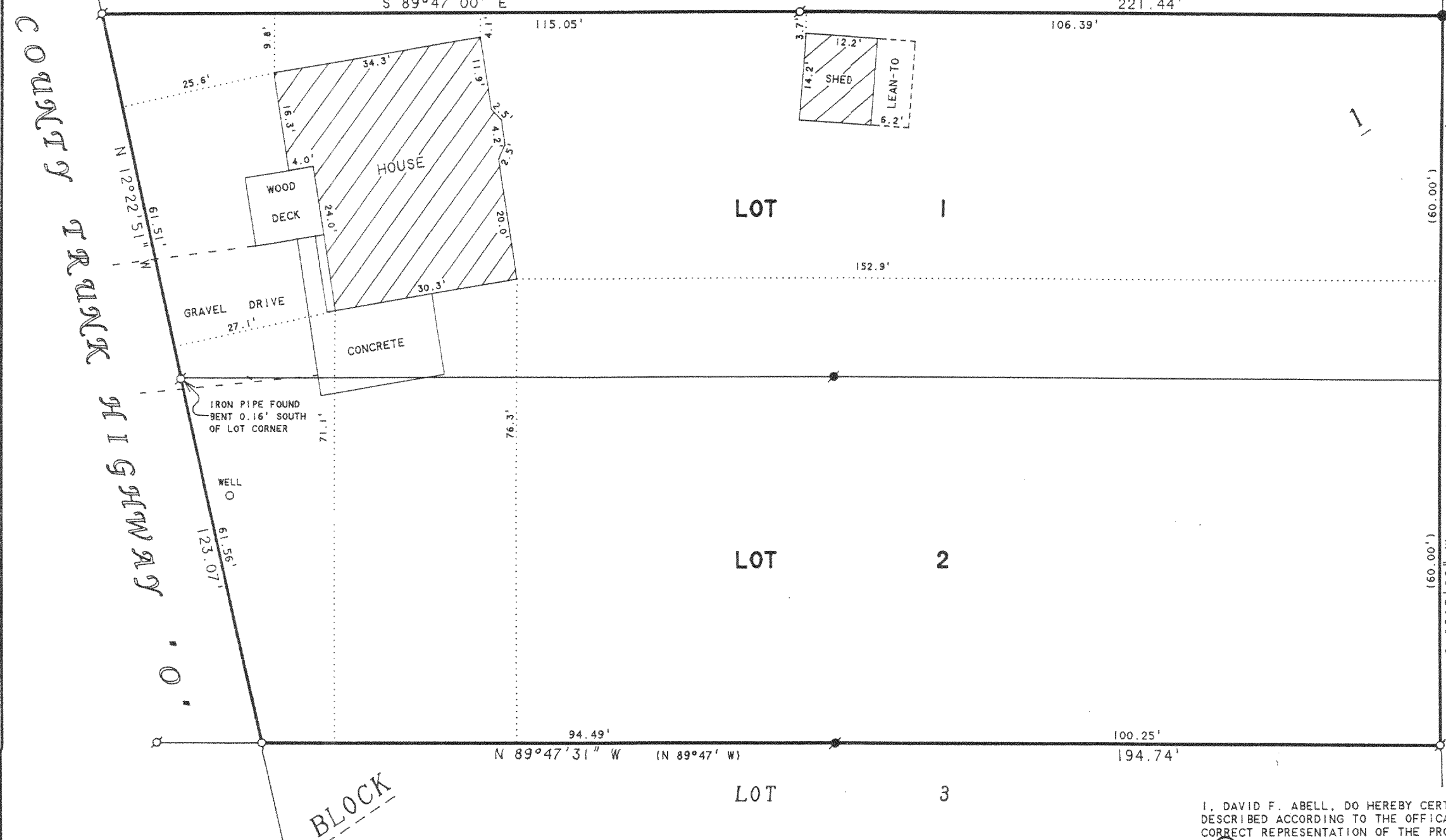


# ABELL SURVEYING & MAPPING

1140 SEQUOIA STREET • DELAVAN, WISCONSIN 53115  
414-728-6737



NOTE: BEARINGS ARE REFERENCED TO THE  
RECORDED SUBDIVISION PLAT.



SCALE 1"=20'

## LEGEND

- -IRON PIPE FOUND
- -IRON ROD FOUND
- -CONCRETE MONUMENT FOUND
- -IRON PIPE SET, found 8/21/97
- ( ) -RECORDED AS

REVISED DATE AUGUST 25, 1997  
REVISED TO SHOW LOCATION OF  
HOUSES ON ADJACENT LOTS.

ORDERED BY: GREG COOK  
2666 COUNTY "O" SOUTH  
DELAVAN, WI 53115

## PLAT OF SURVEY OF

LOTS 1 AND 2, BLOCK 1, OAKHILL SUBDIVISION, LOCATED IN  
T2N, R16E, WALWORTH COUNTY, WISCONSIN, EXCEPTING THEREFROM  
LAND CONVEYED FOR HIGHWAY PURPOSES.


I, DAVID F. ABELL, DO HEREBY CERTIFY THAT I HAVE SURVEYED THE PROPERTY HEREON  
DESCRIBED ACCORDING TO THE OFFICIAL RECORDS AND THAT THE PLAT HEREON IS A  
CORRECT REPRESENTATION OF THE PROPERTY LINES TO THE BEST OF MY KNOWLEDGE AND  
BELIEF.

*David F. Abell*

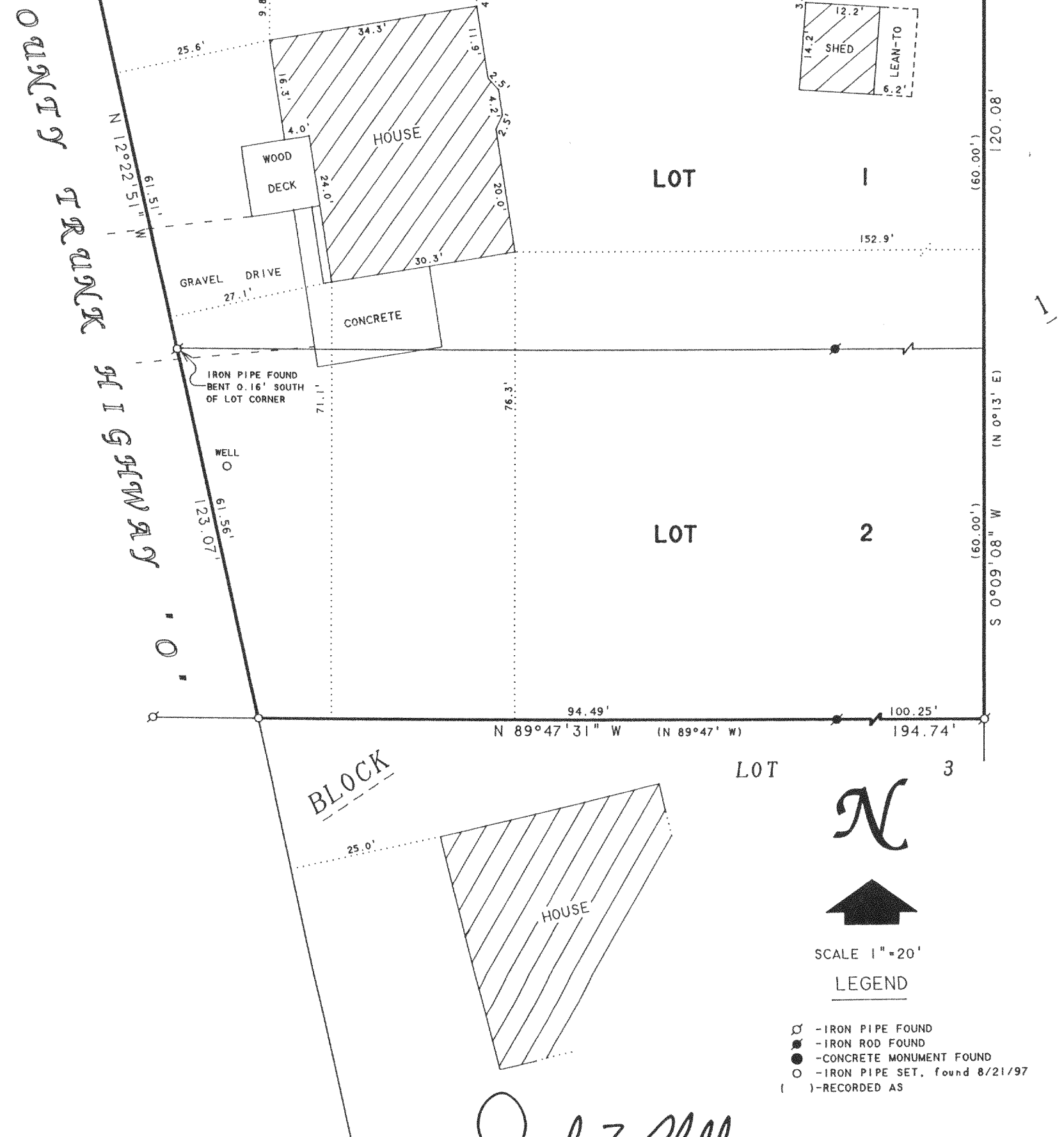
DAVID F. ABELL  
WISCONSIN REGISTERED LAND SURVEYOR, S-1596

May 14, 1997

DATE: May 14, 1997 JOB NUMBER - 97063  
NOTE: THIS IS NOT A CERTIFIED COPY UNLESS SEALED.



FO-1  
216-2419



David F. Abell

DAVID F. ABELL  
WISCONSIN REGISTERED LAND SURVEYOR, S-1596

August 25, 1997

DATE: August 25, 1997  
JOB NUMBER - 97063  
NOTE: THIS IS NOT A CERTIFIED COPY UNLESS SEALED.