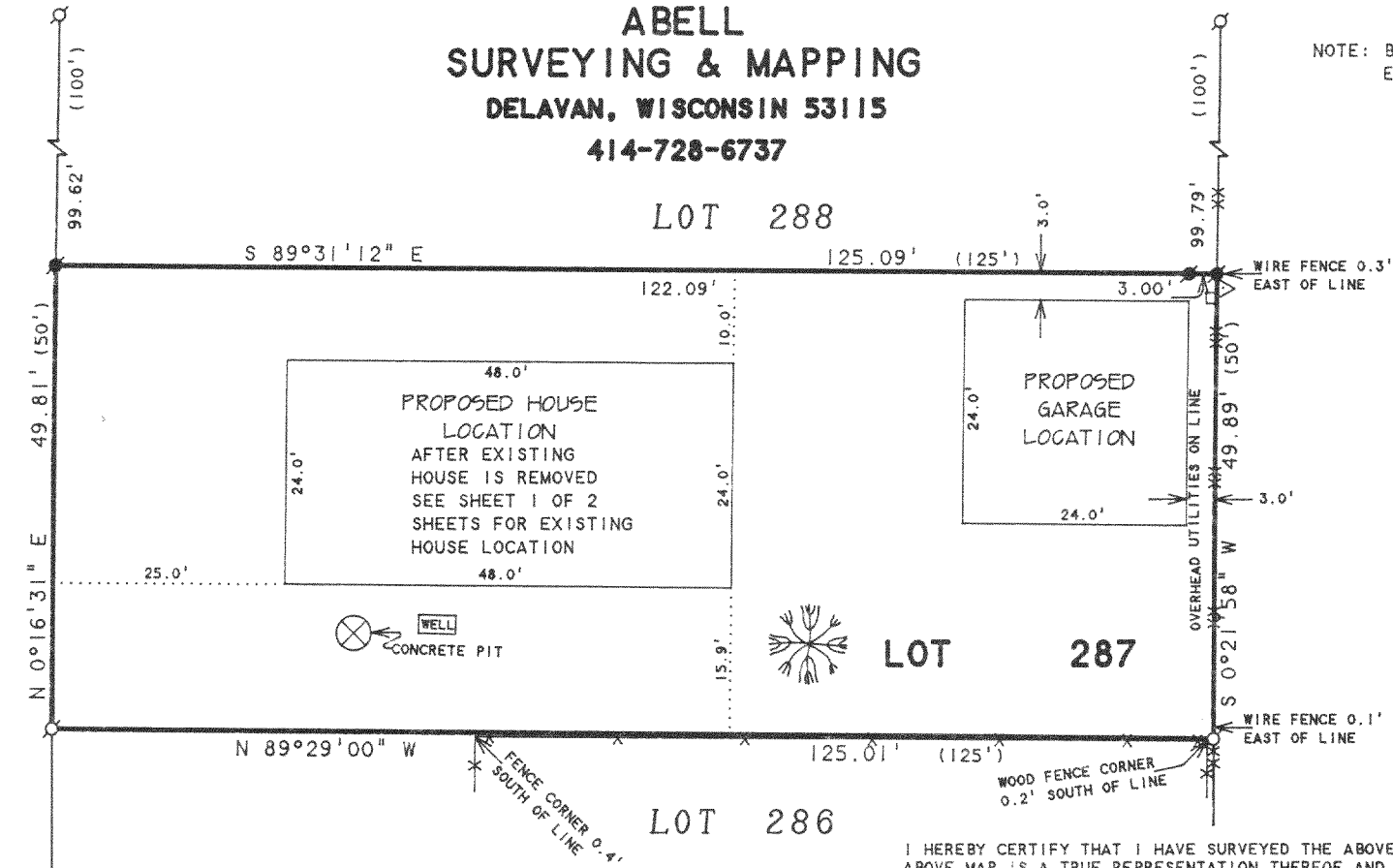


NOTE: BEARINGS ARE REFERENCED TO EXISTING SURVEY RECORDS.

ABELL
SURVEYING & MAPPING
DELAVAN, WISCONSIN 53115
414-728-6737

CENTRAL BOULEVARD



SCALE 1"=20'


LEGEND

- - IRON PIPE FOUND
- - IRON ROD FOUND
- ✻ - LARGE TREE
- ✕ - WOOD FENCE
- ✖ - WIRE FENCE
- △ - UTILITY POLE
- - UTILITY PED.
- () - RECORDED AS

I HEREBY CERTIFY THAT I HAVE SURVEYED THE ABOVE DESCRIBED PROPERTY AND THAT THE ABOVE MAP IS A TRUE REPRESENTATION THEREOF AND SHOWS THE SIZE AND LOCATION OF THE PROPERTY, ITS EXTERIOR BOUNDARIES, THE LOCATION OF ALL VISIBLE STRUCTURES AND DIMENSIONS OF ALL PRINCIPAL BUILDINGS THEREON, BOUNDARY FENCES, APPARENT EASEMENTS, ROADWAYS AND VISIBLE ENCROACHMENTS, IF ANY, TO THE BEST OF MY KNOWLEDGE AND BELIEF.

THIS SURVEY IS MADE FOR THE USE OF THE PRESENT OWNERS OF THE PROPERTY, AND ALSO THOSE WHO PURCHASE, MORTGAGE, OR GUARANTEE THE TITLE THEREON WITHIN ONE YEAR FROM DATE HEREON.

David F. Abell
DAVID F. ABELL
WISCONSIN REGISTERED LAND SURVEYOR, S-1596



November 10, 1995

DATE: November 10, 1995 JOB NUMBER: 95170
NOTE: THIS IS NOT A CERTIFIED COPY UNLESS SEALED.

ORDERED BY: REALTY WORLD-TAGGART
612 WILLIAMS STREET
LAKE GENEVA, WI 53147

PLAT OF SURVEY OF
LOT 287, LAKE DELAVAN HIGHLANDS, LOCATED IN
T2N, R16E, WALWORTH COUNTY, WISCONSIN.

FLAD-218

216-2412


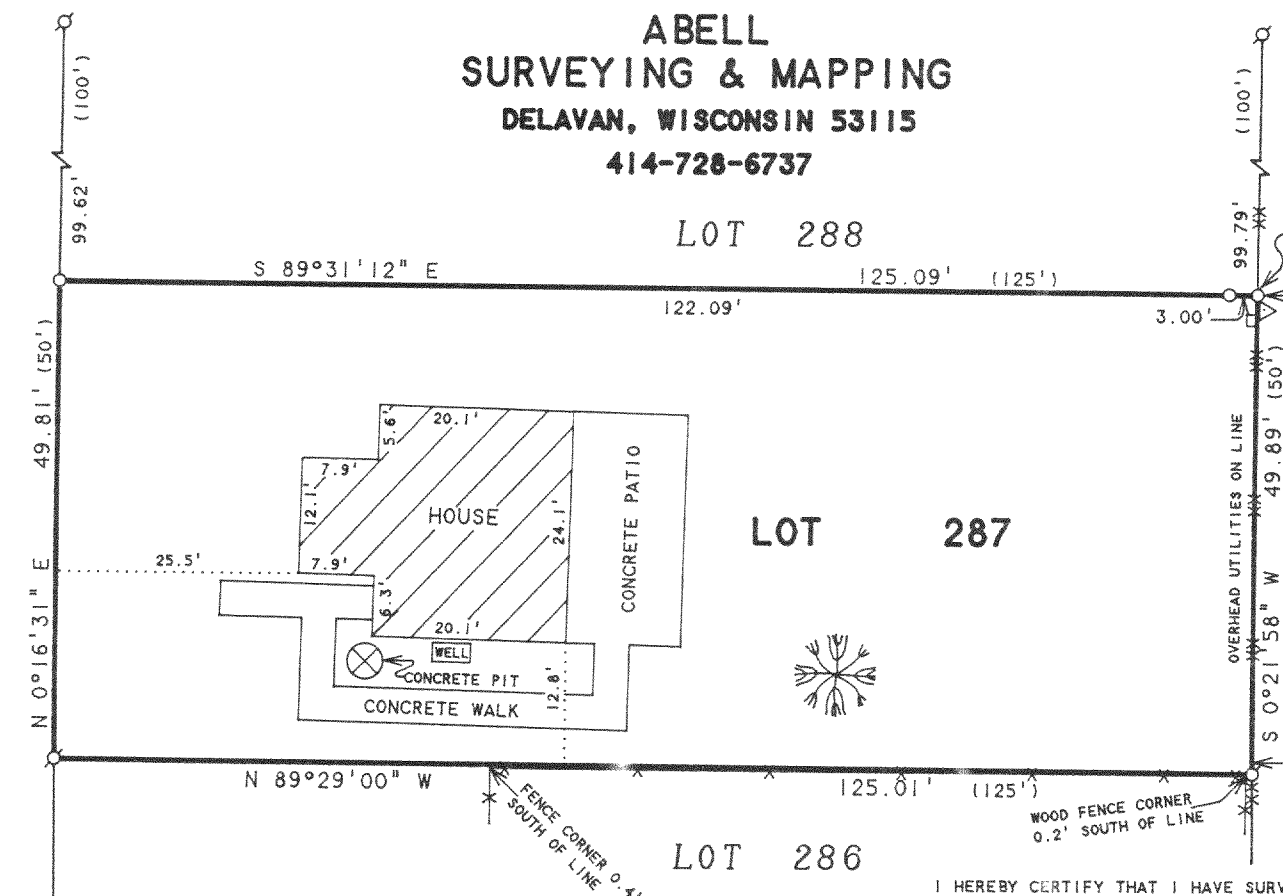
CENTRAL BOULEVARD



ABELL
SURVEYING & MAPPING
DELAVAN, WISCONSIN 53115
414-728-6737

SHEET 1 OF 2 SHEETS

NOTE: BEARINGS ARE REFERENCED TO
EXISTING SURVEY RECORDS.




SCALE 1"=20'
LEGEND

- - IRON PIPE FOUND
- - IRON ROD SET
- ✱ - LARGE TREE
- ✱✱ - WOOD FENCE
- ✱✱✱ - WIRE FENCE
- △ - UTILITY POLE
- - UTILITY PED.
- () - RECORDED AS

I HEREBY CERTIFY THAT I HAVE SURVEYED THE ABOVE DESCRIBED PROPERTY AND THAT THE ABOVE MAP IS A TRUE REPRESENTATION THEREOF AND SHOWS THE SIZE AND LOCATION OF THE PROPERTY, ITS EXTERIOR BOUNDARIES, THE LOCATION OF ALL VISIBLE STRUCTURES AND DIMENSIONS OF ALL PRINCIPAL BUILDINGS THEREON, BOUNDARY FENCES, APPARENT EASEMENTS, ROADWAYS AND VISIBLE ENCROACHMENTS, IF ANY, TO THE BEST OF MY KNOWLEDGE AND BELIEF.

THIS SURVEY IS MADE FOR THE USE OF THE PRESENT OWNERS OF THE PROPERTY, AND ALSO THOSE WHO PURCHASE, MORTGAGE, OR GUARANTEE THE TITLE THEREIN WITHIN ONE (1) YEAR FROM DATE HEREON.

David F. Abell
DAVID F. ABELL
WISCONSIN REGISTERED LAND SURVEYOR, S-1596



October 9, 1995
DATE
REVISD - 11/10/95
JOB NUMBER - 95170

NOTE: THIS IS NOT A CERTIFIED COPY UNLESS SEALED.

ORDERED BY: REALTY WORLD-TAGGART
612 WILLIAMS STREET
LAKE GENEVA, WI 53147

PLAT OF SURVEY OF
LOT 287, LAKE DELAVAN HIGHLANDS, LOCATED IN
T2N, R16E, WALWORTH COUNTY, WISCONSIN.

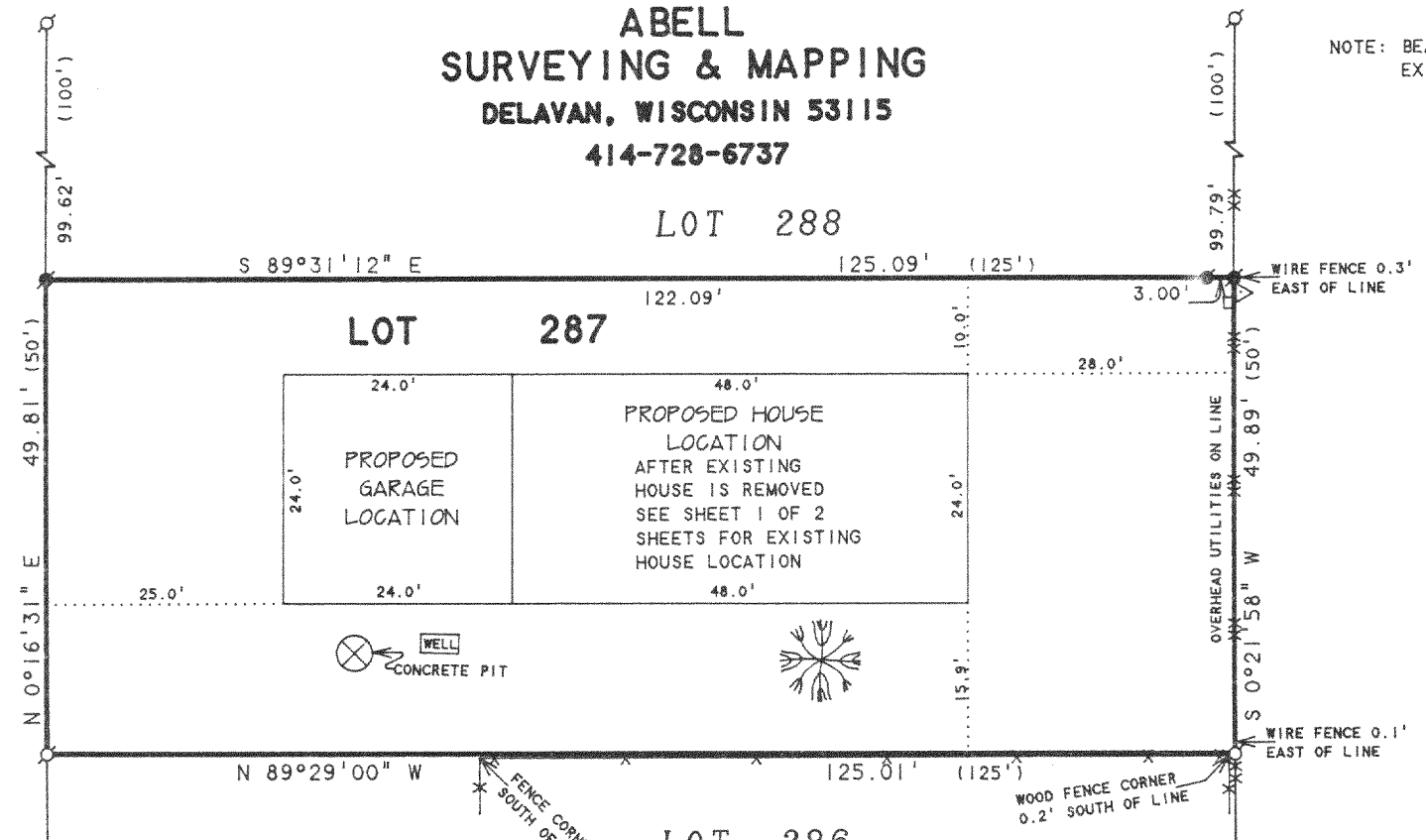
CENTRAL BOULEVARD

6' 0"

ABELL SURVEYING & MAPPING DELAVAN, WISCONSIN 53115 414-728-6737

SHEET 2 OF 2 SHEETS

NOTE: BEARINGS ARE REFERENCED TO EXISTING SURVEY RECORDS.



SCALE 1" = 20'

LEGEND


- IRON PIPE FOUND
- IRON ROD FOUND
- LARGE TREE
- WOOD FENCE
- WIRE FENCE
- UTILITY POLE
- UTILITY PED.
- RECORDED AS

I HEREBY CERTIFY THAT I HAVE SURVEYED THE ABOVE DESCRIBED PROPERTY AND THAT THE ABOVE MAP IS A TRUE REPRESENTATION THEREOF AND SHOWS THE SIZE AND LOCATION OF THE PROPERTY...

THIS SURVEY IS MADE FOR THE USE OF THE PRESENT OWNERS OF THE PROPERTY AND IS NOT TO BE USED BY ANY OTHER PARTY...

David F. Abell (Signature)

DAVID F. ABELL WISCONSIN REGISTERED LAND SURVEYOR, S-1596



PLAT OF SURVEY OF

LOT 287, LAKE DELAVAN HIGHLANDS, LOCATED IN T2N, R16E, WALWORTH COUNTY, WISCONSIN.

ORDERED BY: REALTY WORLD-TAGGART 612 WILLIAMS STREET LAKE GENEVA, WI 53147

November 10, 1995

REVISED 12/6/95

DATE: November 10, 1995 JOB NUMBER - 95170 NOTE: THIS IS NOT A CERTIFIED COPY UNLESS SEALED.