




LOT 3, CERTIFIED SURVEY MAP No. 2471, being located in the Northeast 1/4 of the Northwest 1/4 of Section 28, Township 2 North, Range 16 East in the Township of Delavan, Walworth County, Wisconsin.

Survey For: Southeastern Wisconsin Housing



B.W. SURVEYING

Land Surveys
Mapping And Planning
35117 Academy Road
Burlington, Wisconsin 53105
(414) 534-4109



"I hereby certify that I have surveyed the above described property and that the above map is a true representation thereof and shows the size and location of the property, its exterior boundaries, the location of all visible structures and dimensions of all principal buildings thereon, boundary fences, apparent easements, roadways and encroachments, if any."

"This survey is made for the use of the present owners of the property, and those who purchase, mortgage, or guarantee the title thereto within one year from date hereof."

THIS IS NOT AN ORIGINAL PRINT
UNLESS THIS SEAL IS RED

Robert J. Wetzel
ROBERT J. WETZEL
REGISTERED LAND SURVEYOR - 1778

8-3-94
DATE

1797
JOB NUMBER

FA-2471-3

216-2078