

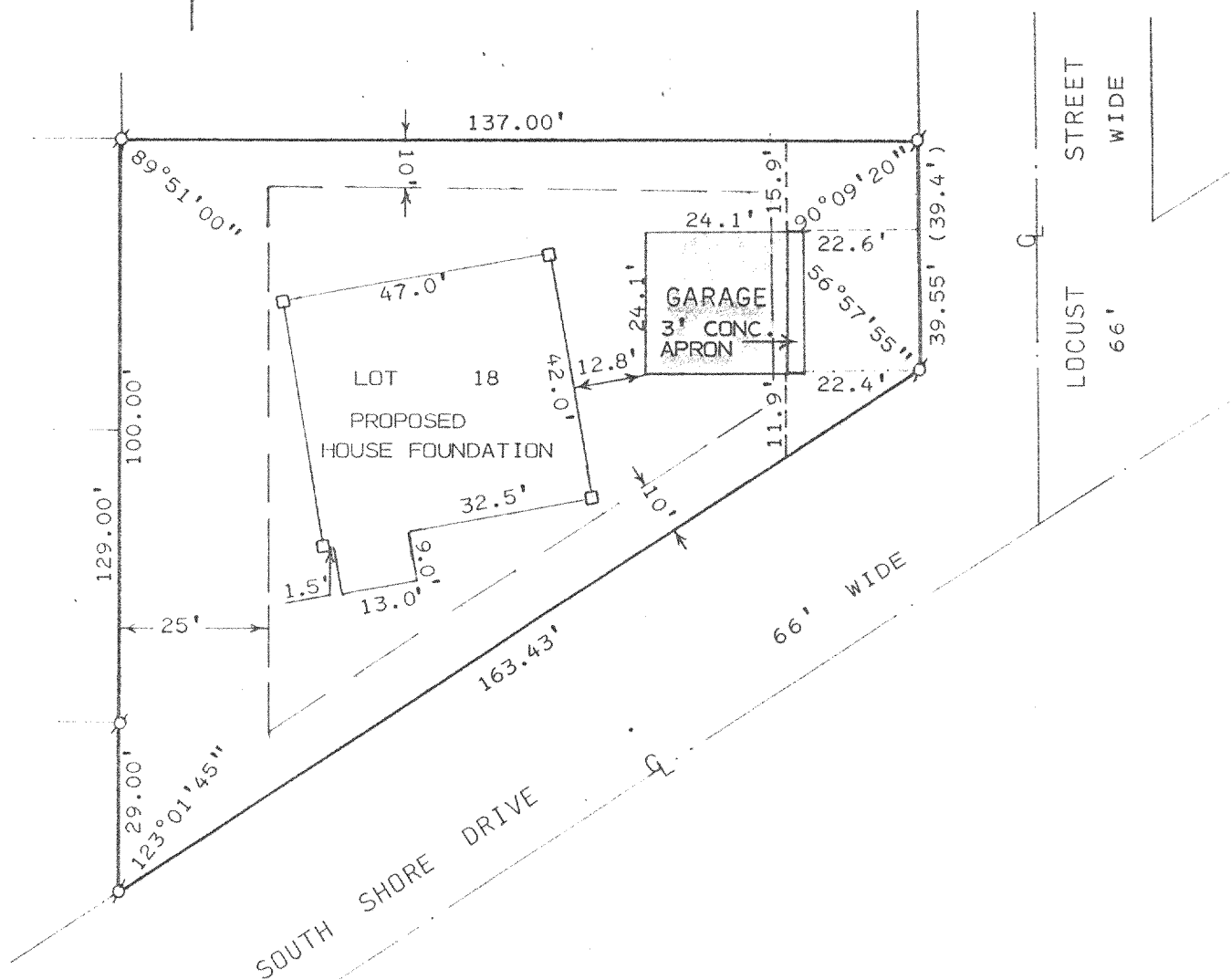
# KOLB LAND CONSULTING, INC.

LAND SURVEYING • SUBDIVIDING • LAND PLANNING

929 WILLIAMS STREET

LAKE GENEVA, WISCONSIN 53147


414-248-3697



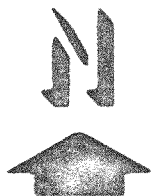
## PLAT OF SURVEY OF

LOT 18 OF LAKE VIEW SUBDIVISION, LOCATED IN SECTION 32,  
T 2 N, R 16 E, TOWN OF DELAVAN, WALWORTH COUNTY, WISCONSIN.

OWNER: JOSEPH PANKIN  
5731 NORTH NEWARK STREET  
CHICAGO, IL 60631



I, HAROLD H. KOLB, DO HEREBY CERTIFY THAT I  
HAVE SURVEYED THE PROPERTY HEREON DESCRIBED  
ACCORDING TO THE OFFICIAL RECORDS, AND THAT  
THE PLAT HEREON IS A CORRECT REPRESENTATION  
OF THE LOT LINES TO THE BEST OF MY KNOWLEDGE  
AND BELIEF. THIS SURVEY IS NOT VALID UNLESS  
THE SURVEYOR'S SIGNATURE IS IN RED.



SCALE : 1" = 30'

### LEGEND

- Ø - IRON PIPE FOUND
- - IRON PIPE SET
- ( ) - PLATTED AS
- - WOOD STAKE

HAROLD H. KOLB

WISCONSIN REGISTERED LAND SURVEYOR, S-187

DATE OCTOBER 31, 1990


REVISED MARCH 1, 1991

REVISED \_\_\_\_\_


414-248-3697



OWNER: JOSEPH PANKIN  
5731 NORTH NEWARK STREET  
CHICAGO, IL 60631



I, HAROLD H. KOLB, DO HEREBY CERTIFY THAT I HAVE SURVEYED THE PROPERTY HEREON DESCRIBED ACCORDING TO THE OFFICIAL RECORDS, AND THAT THE PLAT HEREON IS A CORRECT REPRESENTATION OF THE LOT LINES TO THE BEST OF MY KNOWLEDGE AND BELIEF. THIS SURVEY IS NOT VALID UNLESS THE SURVEYOR'S SIGNATURE IS IN RED.



LEGEND

Ø - IRON PIPE FOUND  
 O - IRON PIPE SET  
 ( ) - PLATTED AS

REVISÉ.